

**LEMBAR
HASIL PENILAIAN SEJAWAT SEBIDANG ATAU PEER REVIEW
KARYA ILMIAH : JURNAL ILMIAH**

Judul Karya Ilmiah/Jurnal : Carbon dioxide flux in the Java Sea estimated from satellite measurements
 Jumlah Penulis : 5 (Lima)
 Status Pengusul : Penulis pertama/ ~~penulis ke-2~~/penulis korespondensi **~~_____~~
 Penulis Karya Ilmiah : **Anindya Wirasatriya**, Denny Nugroho Sugianto, Lilik Maslukah, Muhammad Faqih Ahkam, Sri Yulina Wulandari, Muhammad Helmi
 Identitas Karya Ilmiah : a. Nama Jurnal : Remote Sensing Applications: Society and Environment
 b. No. ISSN : 2352-9385
 c. Nomor, Volume, bln, thn : No. - Vol. 20 Tahun 2020
 d. Penerbit : Elsevier B.V.
 e. DOI Jurnal (jika ada) : <https://doi.org/10.1016/j.rsase.2020.100376>
 f. Alamat Web Jurnal :
 - Url Jurnal : <https://www.sciencedirect.com/journal/remote-sensing-applications-society-and-environment/vol/20/suppl/C>
 - Url Jurnal: <https://www.sciencedirect.com/science/article/pii/S2352938519304367/pdf?isDTMRedir=true&download=true>
 g. Terindeks di Scimagojr/Thomson Reuter ISI knowledge atau di..

Kategori Publikasi Jurnal Ilmiah : Jurnal Ilmiah Internasional / Internasional bereputasi
 (beri ✓ pada kategori yang tepat) Jurnal Ilmiah Nasional Terakreditasi
 Jurnal Ilmiah Nasional Tidak Terakreditasi

Hasil Penilaian *Peer Review* :

Komponen Yang Dinilai5)	Nilai Maksimal Jurnal Ilmiah 6)			Nilai Akhir Yang Diperoleh 7)
	Internasional <input type="text" value="40"/>	Nasional Terakreditasi <input type="text"/>	Nasional Tidak Terakreditasi <input type="text"/>	
a. Kelengkapan unsur isi jurnal (10%)	4			3,7
b. Ruang lingkup dan kedalaman pembahasan (30%)	12			11,6
c. Kecukupan dan kemutakhiran data/informasi dan metodologi (30%)	12			11,6
d. Kelengkapan unsur dan kualitas penerbit (30%)	12			11,6
Total = (100%)	40			38,5

Catatan Penilaian Paper oleh Reviewer:

Unsur-unsur penulisan artikel dan kualitas penerbit sangat baik yaitu Elsevier Q1. Metode dan hasil yang didapatkan merupakan data baru bagi dunia kelautan Indonesia. Bidang ini sedang menjadi perhatian dunia dan Indonesia. Nilai = $0,6 \times 38,5 = 23,1$

Semarang,
Reviewer 1

Prof. Ir. Muslim, M.Sc., Ph.D
 NIP. 196004041987031002
 Unit : FPIK Undip

**LEMBAR
HASIL PENILAIAN SEJAWAT SEBIDANG ATAU PEER REVIEW
KARYA ILMIAH : JURNAL ILMIAH**

Judul Karya Ilmiah/Jurnal : Carbon dioxide flux in the Java Sea estimated from satellite measurements
 Jumlah Penulis : 5 (Lima)
 Status Pengusul : Penulis pertama/ ~~penulis ke-2~~/penulis korespondensi **
 Penulis Karya Ilmiah : **Anindya Wirasatriya**, Denny Nugroho Sugianto, Lilik Maslukah, Muhammad Faqih Ahkam, Sri Yulina Wulandari, Muhammad Helmi
 Identitas Karya Ilmiah : a. Nama Jurnal : Remote Sensing Applications: Society and Environment
 b. No. ISSN : 2352-9385
 c. Nomor, Volume, bln, thn : No. - Vol. 20 Tahun 2020
 d. Penerbit : Elsevier B.V.
 e. DOI Jurnal (jika ada) : <https://doi.org/10.1016/j.rsase.2020.100376>
 f. Alamat Web Jurnal :
 - Url Jurnal :
<https://www.sciencedirect.com/journal/remote-sensing-applications-society-and-environment/vol/20/suppl/C>
 - Url Jurnal:
<https://www.sciencedirect.com/science/article/pii/S2352938519304367/pdf?isDTMRedir=true&download=true>
 g. Terindeks di Scimagojr/Thomson Reuter ISI knowledge atau di..

Kategori Publikasi Jurnal Ilmiah : Jurnal Ilmiah Internasional / Internasional bereputasi
 (beri ✓ pada kategori yang tepat) Jurnal Ilmiah Nasional Terakreditasi
 Jurnal Ilmiah Nasional Tidak Terakreditasi

Hasil Penilaian *Peer Review* :

Komponen Yang Dinilai5)	Nilai Maksimal Jurnal Ilmiah 6)			Nilai Akhir Yang Diperoleh 7)
	Internasional <input type="text" value="40"/>	Nasional Terakreditasi <input type="text"/>	Nasional Tidak Terakreditasi <input type="text"/>	
e. Kelengkapan unsur isi jurnal (10%)	4			4
f. Ruang lingkup dan kedalaman pembahasan (30%)	12			10
g. Kecukupan dan kemutakhiran data/informasi dan metodologi (30%)	12			10
h. Kelengkapan unsur dan kualitas penerbit (30%)	12			12
Total = (100%)	40			36

Catatan Penilaian Paper oleh Reviewer:

- Kelengkapan unsur dalam jurnal *Remote Sensing Applications: Society and Environment* dinilai lengkap, mulai dari introduction sampai conclusion dan references, serta CRediT authorship contribution statement, dan Declaration of competing interest.
- Ruang lingkup sesuai dengan bidang penulis yakni oceanografi, dan pembahasan dinilai sudah cukup mendalam karena didukung oleh data tentang suhu permukaan air laut yang mencukupi, dan didukung 47 pustaka.
- Data dan informasi yang ditulis dalam artikel dinilai mencukupi. Metodologi yang digunakan sudah sesuai dengan data yang dibutuhkan. Misalnya data SST dan klorofil a diperoleh dari the Moderate Resolution Imaging Spectroradiometer (MODIS) Aqua Lv3 dengan data spatial dan temporal resolusi tinggi.
- Remote Sensing Applications: Society and Environment* merupakan jurnal yang terindeks di Scopus Q1, hindeks 27 dengan SJR 0,84, jurnal ini juga terindeks di Thomson Reuters, dan mempunyai unsur-unsur jurnal yang lengkap. Dengan kualitas penerbitan yang baik, dengan jumlah artikel sekali terbit bervariasi, ada yang 40 ada yang 61 artikel
 Nilai = $0,6 \times 36 = 21,6$

Semarang, 27 Mei 2022
 Reviewer 2

Prof. Dr. Ir. Ambariyanto, M.Sc
 NIP. 196104131988031002
 Unit : FPIK Undip



Source details

Remote Sensing Applications: Society and Environment

Scopus coverage years: from 2015 to Present

Publisher: Elsevier

E-ISSN: 2352-9385

Subject area: Social Sciences: Geography, Planning and Development Earth and Planetary Sciences: Computers in Earth Sciences

Source type: Journal

[View all documents >](#) [Set document alert](#) [Save to source list](#) [Source Homepage](#)

CiteScore 2021 ⓘ
5.0

SJR 2021 ⓘ
0.840

SNIP 2021 ⓘ
1.348

[CiteScore](#) [CiteScore rank & trend](#) [Scopus content coverage](#)

i Improved CiteScore methodology ✕

CiteScore 2021 counts the citations received in 2018-2021 to articles, reviews, conference papers, book chapters and data papers published in 2018-2021, and divides this by the number of publications published in 2018-2021. [Learn more >](#)

CiteScore 2021 ▼

$$5.0 = \frac{2.635 \text{ Citations 2018 - 2021}}{522 \text{ Documents 2018 - 2021}}$$

Calculated on 05 May, 2022

CiteScoreTracker 2022 ⓘ

$$7.0 = \frac{4.585 \text{ Citations to date}}{654 \text{ Documents to date}}$$

Last updated on 05 April, 2023 • Updated monthly

CiteScore rank 2021 ⓘ

Category	Rank	Percentile
Social Sciences		
Geography, Planning and Development	#96/747	87th
Earth and Planetary Sciences		
Computers in Earth Sciences	#16/61	74th

[View CiteScore methodology >](#) [CiteScore FAQ >](#) [Add CiteScore to your site](#)

About Scopus

[What is Scopus](#)

[Content coverage](#)

[Scopus blog](#)

[Scopus API](#)

[Privacy matters](#)

Language

[日本語版を表示する](#)

[查看简体中文版本](#)

[查看繁體中文版本](#)

[Просмотр версии на русском языке](#)

Customer Service

[Help](#)

[Tutorials](#)

[Contact us](#)


ELSEVIER

[Terms and conditions](#) ↗ [Privacy policy](#) ↗

Copyright © Elsevier B.V. ↗. All rights reserved. Scopus® is a registered trademark of Elsevier B.V.

We use cookies to help provide and enhance our service and tailor content. By continuing, you agree to the use of cookies ↗.





REMOTE SENSING APPLICATIONS:

SOCIETY AND ENVIRONMENT

EDITOR-IN-CHIEF:
M.E. Brown



Remote Sensing Applications: Society and Environment

5
CiteScore

[Submit your article](#)

[Guide for authors](#)

Menu



Search in this journal

[> Aims and scope](#)

[> Editorial board](#)

[> News](#)

[> Announcements](#)

[> Editors' Choice](#)

Editorial board by country/region

25 editors and editorial board members in 15 countries/regions

1 United States of America (6)

2 Hong Kong (3)

3 Australia (2)

[> See more editors by country/region](#)

Editorial board

Co-Editors-in-Chief

Xiao-Li Ding, PhD

The Hong Kong Polytechnic University, Hong Kong, Hong Kong

[> View full biography](#)

FEEDBACK



George Xian, PhD

US Geological Survey Earth Resources Observation and Science Center, Sioux Falls, South Dakota, United States of America

[View full biography](#)

Associate Editors



Timothy Dube, PhD

University of the Western Cape, Bellville, South Africa

Satellite remote sensing, Invasive species mapping, Water resource management, Plant water use, Groundwater Dependent Ecosystems, Wetlands, Surface hydrology, Groundwater modelling

[View full biography](#)



Lalit Kumar, PhD

East Coast Geospatial Consultants, Armidale, New South Wales, Australia

Remote Sensing, Environmental Modelling, Climate Change Impacts

[View full biography](#)



George P. Petropoulos, PhD

Harokopio University of Athens Geography Department, Kallithea, Greece

Geoinformation, Earth observation, Gis, Geospatial data analysis, Geographical and environmental applications

[View full biography](#)



Carlos Antonio da Silva Junior, Dr

Mato Grosso State University, CACERES, Brazil

LULCC, climatic influence, time-series, vegetation indices, orbital sensors

[View full biography](#)

Editorial Board



Sawaid Abbas, PhD

The Hong Kong Polytechnic University, Hong Kong, Hong Kong

Earth Observation, Environmental Monitoring, Landscape Ecology, Tropical Forest Ecology, Urban Ecology, Smart Cities, Urban Climate, Climate Change, Vegetation-Climate Interaction, Land-cover Land-use Change, Drought, Cropland, Air Pollution, Water Quality, Cloud Computing, Machine Learning, Big Data for SDGs

[> View full biography](#)



Paul Aplin, PhD

Mary Immaculate College, Limerick, Ireland

[> View full biography](#)



Thomas Blaschke, PhD

Paris Lodron University of Salzburg, Salzburg, Austria

GIS-remote sensing integration, Object Based Image Analysis, Collective Sensing, Urban Sensing, Environmental Applications, Quality of Life

[> View full biography](#)



Molly E. Brown, PhD

University of Maryland at College Park, Department of Geographical Sciences, College Park, Maryland, United States of America

[> View full biography](#)



Manika Guptam, PhD

University of Delhi, Department of Geology, New Delhi, India

Geospatial Modelling, Land surface modelling, Earth Observation, Agricultural water management, Landslide geospatial analysis

[> View full biography](#)



Alfredo Huete, PhD

University of Technology Sydney, Broadway, Australia

Remote Sensing, Ecosystem monitoring, Phenology, Urban ecology, Pollen

[View full biography](#)



Minho Kim, PhD

Sangmyung University Division of Spacial Environment, Seoul, South Korea

[View full biography](#)



Nikos Koutsias, PhD

University of Patras - Agrinio Campus, Agrinio, Greece

Remote Sensing, GIS and Spatial Analysis (Geoinformatics) of wildland fires, Natural hazards and disasters, Land use/land cover mapping, Phenology from satellite data, Time series.

[View full biography](#)



Hua Liu, PhD

Old Dominion University, Department of Political Science and Geography, Norfolk, United States of America

Remote sensing, GIS, Urban environmental changes, Public health

[View full biography](#)



Tomoaki Miura, PhD

University of Hawai'i at Mānoa, Honolulu, Hawaii, United States of America

Remote sensing of terrestrial vegetation dynamics, Societal Impact on land use changes in the Asia-Pacific region, Tropical island phenology

[View full biography](#)



Shilong Piao, PhD

Peking University College of Urban and Environmental Sciences, Beijing, China

Carbon cycle, Interaction between terrestrial ecosystem and climate change

[View full biography](#)



Francesco Pirotti, PhD

University of Padua, Department of Land Environment Agriculture and Forestry, Legnaro PD, Italy

Lidar, SAR for vegetation analysis, photogrammetry, point clouds, vegetation indices, geometric quality of imagery

[View full biography](#)



Arturo Sánchez-Azofeifa, PhD

University of Alberta, Edmonton, Alberta, Canada

Tropical systems, hyperspectral remote sensing, LiDAR, forest succession

[View full biography](#)

Peter T. Y. Shih, PhD

National Yang Ming Chiao Tung University, Hsinchu, Taiwan



Daniel Sousa, PhD

San Diego State University, San Diego, California, United States of America

Spatiotemporal, Hyperspectral, Multiscale, Dimensionality, Spectral unmixing, Characterization

[View full biography](#)



Prashant K. Srivastava, PhD

Banaras Hindu University Institute of Environment & Sustainable Development, Varanasi, India

Optical/IR/Hyperspectral remote sensing, Microwave radiometry, Machine Learning, Radiative Transfer Model

[View full biography](#)



Elena Tarnavsky, PhD

University of Reading, Reading, United Kingdom

Applied Earth observation, Agro-meteorological risk, Modelling for decision-support, Crop productivity, Drought and flood assessment, Early warning systems

[View full biography](#)



Qihao Weng, PhD

The Hong Kong Polytechnic University, Department of Land Surveying and Geoinformatics, Hong Kong, Hong Kong

Remote sensing, imaging science, GIS, urban ecological and environmental systems, land-use and land-cover changes, environmental modeling

[View full biography](#)



Yijian Zeng, PhD

University of Twente, Faculty of Geo-Information Science and Earth Observation, Enschede, Netherlands

Vadose Zone Hydrology, Soil Modelling, Soil-Water-Plant-Energy Interactions, Land Surface Processes, Radiative Transfer Model, Data Assimilation

[View full biography](#)



Xiaoyang Zhang, PhD

South Dakota State University Geospatial Sciences Center of Excellence, Brookings, South Dakota, United States of America

biomass burning emissions, land surface phenology, land cover and land use change, satellite time series, fusion of multiple satellite time series

[View full biography](#)

All members of the Editorial Board have identified their affiliated institutions or organizations, along with the corresponding country or geographic region. Elsevier remains neutral with regard to any jurisdictional claims.



Copyright © 2023 Elsevier B.V. or its licensors or contributors.
ScienceDirect® is a registered trademark of Elsevier B.V.





ScienceDirect

Remote Sensing Applications: Society and Environment

5

CiteScore

[Submit your article](#)

[Guide for authors](#)

Menu



Search in this journal

Volume 20

November 2020

[Download full issue](#)

[< Previous vol/issue](#)

[Next vol/issue >](#)

Receive an update when the latest issues in this journal are published

[Sign in to set up alerts](#)

Research article Abstract only

Testing the utility of the blue spectral region in burned area mapping: Insights from savanna wildfires

Kudzai Shaun Mpakairi, Shamiso Lynnet Kadzunge, Henry Ndaimani

Article 100365

Article preview

Research article Abstract only

FEEDBACK

SASYA: An integrated framework for crop biophysical parameter retrieval and within-season crop yield prediction with SAR remote sensing data

Dipankar Mandal, Y.S. Rao

Article 100366

Article preview 

Research article Abstract only

System architecture of an INSPIRE-compliant green cadastre system for the EU Member State of Poland

Agnieszka Dawidowicz, Marcin Kulawiak, Elżbieta Zysk, Katarzyna Kocur-Bera

Article 100362

Article preview 

Research article Abstract only

Changes in the water resources, soil use and spatial dynamics of Caatinga vegetation cover over semiarid region of the Brazilian Northeast

Jhon Lennon Bezerra da Silva, Geber Barbosa de Albuquerque Moura, Marcos Vinícius da Silva, Fabrício Marcos Oliveira Lopes, ... Jozé André de Moraes Rodrigues

Article 100372

Article preview 

Research article Abstract only

An automated approach for street trees detection using mobile laser scanner data

Arshad Husain, Rakesh Chandra Vaishya

Article 100371

Article preview 

Short communication Abstract only

Investigating the aerosol optical depth variation during a persisting mass gathering event of Kumbh-2019 in India

A. Suryavanshi, A. Taori, S.V.C. Kameswara Rao

Article 100363

Article preview 

Research article Abstract only

An integrated lineament extraction from satellite imagery and gravity anomaly maps for groundwater exploration in the Gongola Basin

Emeka E. Epuh, Chukwuma J. Okolie, Olagoke E. Daramola, Funmilola S. Ogunlade, ... Eno-Obong I. Emmanuel

Article 100346

Article preview 

Research article Abstract only

The past, present and future of vegetation in the Central Atlantic Forest Corridor, Brazil

Romário O. de Santana, Rafael C. Delgado, Alexandre Schiavetti

Article 100357

Article preview 

Research article Abstract only

Impact of changes in surface cover on energy balance in a tropical city by remote sensing: A study case in Brazil

Nadja Gomes Machado, Marcelo Sacardi Biudes, Lucas Peres Angelini, Carlos Alexandre Santos Querino, Pablinne Cynthia Batista da Silva Angelini

Article 100373

Article preview 

Research article Abstract only

Carbon dioxide flux in the Java Sea estimated from satellite measurements

Anindya Wirasatriya, Denny Nugroho Sugianto, Lilik Maslukah, Muhammad Faqih Ahkam, ... Muhammad Helmi

Article 100376

Article preview 

Research article Abstract only

Empirical modelling of suspended solids in a subtropical lagoon (Brazil) using linear spectral mixing algorithm

Rosiméri S. Fraga, Hugo A.S. Guedes, Vitor S. Martins, Cássia B. Caballero, ... Alice C. Fassoni-Andrade

Article 100380

Article preview 

Research article Abstract only

Per-pixel analysis of ASTER data for porphyry copper hydrothermal alteration mapping:
A case study of NE Isfahan, Iran

Touba Salehi, Majid H. Tangestani

Article 100377

Article preview 

Research article Abstract only

Flood susceptibility mapping of the Western Ghat coastal belt using multi-source
geospatial data and analytical hierarchy process (AHP)

Sumit Das

Article 100379

Article preview 

Research article Abstract only

Forest cover dynamics and its drivers of the Arba Gugu forest in the Eastern highlands
of Ethiopia during 1986 – 2015

Nesibu Yahya, Tesfaye Bekele, Oliver Gardi, Jürgen Blaser

Article 100378

Article preview 

Research article Abstract only

Predicting impact of urbanization on water resources in megacity Delhi

Akanksha Balha, Bramha Dutt Vishwakarma, Suneel Pandey, Chander Kumar Singh

Article 100361

Article preview 

Research article Abstract only

Assessment of urban area dynamics in world's second largest megacity at sub-city (*district*) level during 1973–2016 along with regional planning

Akanksha Balha, Chander Kumar Singh, Suneel Pandey

Article 100383

Article preview 

Research article Full text access

COVID-19 and its impact on environment: Improved pollution levels during the lockdown period – A case from Ahmedabad, India

Mohammad Adil Aman, Mohd Sadiq Salman, Ali P. Yunus

Article 100382



[View PDF](#)

Article preview 

Research article Abstract only

Land cover classification in Thailand's Eastern Economic Corridor (EEC) using convolutional neural network on satellite images

P. Ruiz Emparanza, N. Hongkarnjanakul, D. Rouquette, C. Schwob, L. Mezeix

Article 100394

Article preview 

Research article Open access

Estimation of soil erosion risk in southern part of Syria by using RUSLE integrating geoinformatics approach

Safwan Mohammed, Karam Alsafadi, Swapan Talukdar, Samer Kiwan, ... Endre Harsanyie

Article 100375



[View PDF](#)

Article preview 

Research article Abstract only

Estimation of soybean yield from machine learning techniques and multispectral RPAS imagery

Fernando Coelho Eugenio, Mara Grohs, Luan Peroni Venancio, Mateus Schuh, ... Pablo Fernandes

Article 100397

Article preview 

Research article Abstract only

Evaluation of Aerosol Optical Depth (AOD) and PM_{2.5} associations for air quality assessment

Zhiming Yang, Cristian Zdanski, Dipatrimarki Farkas, John Bang, Harris Williams

Article 100396

Article preview

Research article Abstract only

Triangle method modification with second degree polynomial edges fitting in LST NDVI scatterplot in lignite mine influence area

Karol Przeździecki, Jarosław J. Zawadzki

Article 100404

Article preview

Erratum Full text access

Corrigendum to 'Carbon dioxide flux in the java sea estimated from satellite measurements'. Remote sensing applications: Society and environment 20 (2020) 100376

Anindya Wirasatriya, Denny Nugroho Sugianto, Lilik Maslukah, Muhammad Faqih Ahkam, ...

Muhammad Helmi

Article 100406

 [View PDF](#)

Research article Abstract only

Hyperspectral reflectance imaging to classify lettuce varieties by optimum selected wavelengths and linear discriminant analysis

Renato Herrig Furlanetto, Thaise Moriwaki, Renan Falcioni, Mariana Pattaro, ... Marcos Rafael Nanni

Article 100400

Article preview

Research article Abstract only

Remote and Vis-NIR spectra sensing potential for soil salinization estimation in the eastern coast of Urmia hyper saline lake, Iran

Mahmood Seifi, Abbas Ahmadi, Mohamad-Reza Neyshabouri, Ruhollah Taghizadeh-Mehrjardi, Hossein-Ali Bahrami

Article 100398

Article preview 

Short communication Abstract only

Monitoring a tropical super cyclone Amphan over Bay of Bengal and nearby region in May 2020

Anoop Kumar Mishra, Nagaraju Vanganuru

Article 100408

Article preview 

Research article Abstract only

Assessing the land use/land cover and climate change impact on water balance on Tordzie watershed

Mexoese Nyatuame, Leonard Kofitse Amekudzi, Sampson Kwaku Agodzo

Article 100381

Article preview 

Research article Abstract only

Spatio-temporal distribution of aerosol optical depth and cloud properties over Lake Tana Basin, Upper Blue Nile River Basin, Ethiopia

Birhan Getachew, B.R. Manjunatha, H. Gangadhara Bhat

Article 100401

Article preview 

Research article Abstract only

Gully mapping using geographic object-based image analysis: A case study at catchment scale in the Brazilian Cerrado

Alex Garcez Utsumi, Teresa Cristina Tarlé Pissarra, David Luciano Rosalen, Marcílio Vieira Martins Filho, Luiz Henrique Silva Rotta

Article 100399

Article preview 

Research article Abstract only

Super-resolution mapping of hyperspectral data using Artificial Neural Network and wavelet

Ankur Dixit, Shefali Agarwal

Article 100374

Article preview 

Research article Abstract only

Performance of different machine learning algorithms on satellite image classification in rural and urban setup

Ashikur Rahman, Hasan Muhammad Abdullah, Md Tousif Tanzir, Md Jakir Hossain, ... Imranul Islam

Article 100410

Article preview 

Research article Abstract only

Immediate disturbances induced by tropical cyclone Fani on the coastal forest landscape of eastern India: A geospatial analysis

Gouranga Nandi, Sohini Neogy, Asit Kumar Roy, Debajit Datta

Article 100407

Article preview 

Research article Abstract only

Comparison of V4 and V3 CALIOP (L3) aerosol products: A global perspective

V. Sreekanth, Padmavati Kulkarni

Article 100412

Article preview 

Research article Abstract only

Comparison of winter wheat NDVI data derived from Landsat 8 and active optical sensor at field scale

Dariusz Gozdowski, Michał Stępień, Ewa Panek, James Varghese, ... Stanisław Samborski

Article 100409

Article preview 

Review article Full text access

Assessing sustainable development prospects through remote sensing: A review

Ram Avtar, Akinola Adesuji Komolafe, Asma Kouser, Deepak Singh, ... Tonni Agustiono Kurniawan

Article 100402



[View PDF](#)

Article preview

Research article *Open access*

Detecting functional field units from satellite images in smallholder farming systems using a deep learning based computer vision approach: A case study from Bangladesh

Ruoyu Yang, Zia U. Ahmed, Urs C. Schulthess, Mustafa Kamal, Rahul Rai

Article 100413



[View PDF](#)

Article preview

Research article *Open access*

Remote sensing extraction and feature analysis of abandoned farmland in hilly and mountainous areas: A case study of Xingning, Guangdong

Wu Minghua, Hu Yueming, Wang Hongmei, Liu Guangsheng, Yang Liying

Article 100403



[View PDF](#)

Article preview

Research article Abstract only

Limitations of cloud cover for optical remote sensing of agricultural areas across South America

Victor Hugo Rohden Prudente, Vitor Souza Martins, Denis Corte Vieira, Nildson Rodrigues de França e Silva, ... Ieda Del'Arco Sanches

Article 100414

Article preview

Research article Abstract only

Landslide susceptibility modelling using integrated evidential belief function based logistic regression method: A study from Southern Western Ghats, India

Beegam Feby, A.L. Achu, K. Jimnisha, V.A. Ayisha, Rajesh Reghunath

Article 100411

Article preview 


Research article  Abstract only

Optimized Dynamic Stochastic Resonance framework for enhancement of structural details of satellite images

C.S. Asha, Munendra Singh, Shilpa Suresh, Shyam Lal

Article 100415

Article preview 


Research article  Abstract only

Analysis of Normalized Difference Vegetation Index (NDVI) multi-temporal series for the production of forest cartography

Gian Luca Spadoni, Alice Cavalli, Luca Congedo, Michele Munafò

Article 100419

Article preview 

Research article  Abstract only

Urban change detection analysis utilizing multiresolution texture features from polarimetric SAR images

Rizwan Ahmed Ansari, Krishna Mohan Buddhiraju, Rakesh Malhotra

Article 100418

Article preview 

Research article *Open access*

Can we locate shrimp aquaculture areas from space? – A case study for Thailand


Martin Dorber, Francesca Verones, Masahiro Nakaoka, Kenji Sudo

Article 100416



[View PDF](#)

Article preview 

Research article  Abstract only

CloudX-net: A robust encoder-decoder architecture for cloud detection from satellite remote sensing images

Sumit Kanu, Rohit Khoja, Shyam Lal, B.S. Raghavendra, Asha CS

Article 100417

Article preview 

Research article Abstract only

Assessment of the image-based atmospheric correction of multispectral satellite images for geological mapping in arid and semi-arid regions

Mohcine chakouri, Rachid Lhissou, Abderrazak El Harti, Soufiane Maimouni, Zakaria Adiri

Article 100420

Article preview 

Research article Abstract only

Development of micro-level classifiers from land suitability analysis for drought-prone areas in Indonesia

Muhammad Iqbal Habibie, Ryoza Noguchi, Shusuke Matsushita, Tofael Ahamed

Article 100421

Article preview 

Research article Abstract only

Mapping agricultural activities and their temporal variations in the riverine ecosystem of the Brahmaputra River using geospatial techniques

Gaurav Talukdar, Arup Kumar Sarma, Rajib Kumar Bhattacharjya

Article 100423

Article preview 

Research article Abstract only

Image-based tea yield estimation using Landsat-8 OLI and Sentinel-2B images

Dyah Puteri Ramadanningrum, Muhammad Kamal, Sigit Heru Murti

Article 100424

Article preview 

Research article Abstract only

Catastrophic flood of August 2018, Kerala, India: Study of partitioning role of lineaments in modulating flood level using remote sensing data

C.L. Vishnu, V.R. Rani, K.S. Sajinkumar, T. Oommen, ... A. Rajaneesh

Article 100426

Article preview 

Research article Abstract only

Spatial forecasting of solar radiation using ARIMA model

Ahzam Shadab, Shamshad Ahmad, Saif Said

Article 100427

Article preview 

Research article Abstract only

Winter wheat growth assessment using Temporal Normalized Phenology Index (TNPI) in Bhuj Taluka, Gujarat State, India

Bhumika N. Vaghela, Hitesh A. Solanki, Manik H. Kalubarme

Article 100422

Article preview 

Research article Abstract only

Assessing the expansion of saline lands through vegetation and wetland loss using remote sensing and GIS

Ali Akbar Jamali, Mohammad Ali Montazeri Naeeni, Gholamreza Zarei

Article 100428

Article preview 

Research article Abstract only

On the application of METRIC-GEE to estimate spatial and temporal evaporation rates in a mediterranean lake

Ali Fadel, Mario Mhaweij, Ghaleb Faour, Kamal Slim

Article 100431

Article preview 

Erratum [Full text access](#)

Erratum regarding missing declaration of Competing Interest statements in previously published articles

Article 100433



[View PDF](#)

Research article Abstract only

Is there a relationship between human population distribution and land surface temperature? Global perspective in areas with different climatic classifications

Salahuddin M. Jaber

Article 100435

Article preview [✓](#)

Research article Abstract only

Urban Weighted Green Index- A study of urban green space in relation to Land Surface Temperature for Lucknow city, India

Ravi Verma, Subrahmanya Kundapura

Article 100429

Article preview [✓](#)

Research article Abstract only

Hydro-geomorphic consequences of avulsion susceptible zones along lower Mayurakshi river of eastern India

Swades Pal, Susanta Mahato, Gobinda Bala

Article 100425

Article preview [✓](#)

Research article Abstract only

Remote sensing of severely degraded land: Detection of long-term land-use changes using high-resolution satellite images on the Meghalaya Plateau, northeast India

Paweł Prokop

Article 100432

Article preview [▼](#)

Erratum [Full text access](#)

Erratum regarding missing declaration of Competing Interest statements in previously published articles

Article 100434

 [View PDF](#)

[< Previous vol/issue](#)

[Next vol/issue >](#)

ISSN: 2352-9385

Copyright © 2023 Elsevier B.V. All rights reserved



Copyright © 2023 Elsevier B.V. or its licensors or contributors.
ScienceDirect® is a registered trademark of Elsevier B.V.

