

# Distribution of water turbidity concentrations and phosphate content in tanah merah beach and semujur island waters, central bangka regency

*by* Muh Yusuf

---

**Submission date:** 02-Aug-2022 02:27PM (UTC+0700)

**Submission ID:** 1878021011

**File name:** 03.\_Distribution\_of\_water\_turbidity\_concentrations\_and.pdf (850.02K)

**Word count:** 3178

**Character count:** 15844

PAPER • OPEN ACCESS

## Distribution of water turbidity concentrations and phosphate content in tanah merah beach and semujur island waters, central bangka regency

To cite this article: M Yusuf *et al* 2021 *IOP Conf. Ser.: Earth Environ. Sci.* **718** 012024

View the [article online](#) for updates and enhancements.

### You may also like

- 4 - [Measurement of sustainable development in Bangka Belitung Islands Province](#)  
A K Putri, A Wulandari and M F Akbar
- [Solar energy potential in Bangka Belitung islands, Indonesia](#)  
Yuant Tiandho, Irwan Dinata, Wahri Sunanda et al.
- 2 - [Distribution of Turbidity Values, Total Suspended Solids and Heavy Metals Pb, Cu in Tanah Merah Beach Waters and Semujur Island Waters, Bangka Tengah Regency](#)  
M Yusuf, A Pamungkas, M Hudatwi et al.



The Electrochemical Society  
Advancing solid state & electrochemical science & technology

242nd ECS Meeting

Oct 9 – 13, 2022 • Atlanta, GA, US

**Extended abstract submission deadline: April 22, 2022**

Connect. Engage. Champion. Empower. Accelerate.

**MOVE SCIENCE FORWARD**



Submit your abstract



## Distribution of water turbidity concentrations and phosphate content in tanah merah beach and semujur island waters, central bangka regency

M Yusuf<sup>1\*</sup>, M Hudatwi<sup>2</sup>, W Adi<sup>3</sup> and Robin<sup>4</sup>

<sup>1</sup> Department of Oceanography, Faculty of Fisheries and Marine Sciences, Diponegoro University; Semarang, Indonesia

<sup>2</sup> Department of Marine Science, Bangka Belitung University. Integrated Campus of Bangka Belitung University - Merawang, Kab. Bangka

<sup>3</sup> Department of Aquatic Resource Management, Bangka Belitung University

<sup>4</sup> Department of Aquaculture, Bangka Belitung University.

\*Corresponding author: muh\_yusuf\_undip@yahoo.co.id

**Abstract.** A large number of tin (Sn) mining activities carried out in the coastal area of Bangka Belitung has a direct impact on water quality, especially water turbidity. Turbid waters can produce large amounts of phosphate in local waters, and its distribution is influenced by the direction and speed of ocean currents. This study aims to determine the value of water turbidity concerning the amount of phosphate content in two different locations with tin (Sn) mining activities as a source of pollution. This research was conducted in July 2018, in the coastal waters of Tanah Merah Island and Semujur Island. The results of the water turbidity value in the Tanah Merah coastal waters were 12.50-22.50 NTU greater than that of Semujur Island waters, namely 4.14-7.22 NTU. The phosphate value in Tanah Merah coastal waters is 0.02-0.05 mg / L, greater than the Semujur Island waters, which is 0.01-0.02 mg / L. This indicates that Tanah Merah coastal waters are more turbid with a value higher phosphate. The existence of tin (Sn) mining activities in Tanah Merah waters has an impact on the amount of water turbidity that can bind phosphate elements compared to Semujur waters.

### 1. Introduction

The Province of Bangka Belitung Islands is located at 105° - 108° East Longitude and 03°30 "South Latitude". Has an area of 81,582 km<sup>2</sup> of land area consists of 16,281 km<sup>2</sup> (19.96% of Total Land), which includes two large islands of Bangka Island with an area of 11,481 km<sup>2</sup> (70.62% Land) and Belitung islands with an area of 4,800 km<sup>2</sup> (29.48% mainland) and 950 small islands. The length of the coast is 2,189,553 km and the total area of sea waters is 65,301 km<sup>2</sup> (80.04% of the total sea) [1]. The division of the area is: Bangka Island Marine Waters 16,619 Km<sup>2</sup> (25.45% Sea Area) and Belitung Island Marine Waters covering an area of 29,606 Km<sup>2</sup> (45.34% Sea Area).

Tin ore (Sn) mining carried out by PT.Timah, Tbk and the private sector in the Bangka Belitung Islands Province has been carried out for a long time. Mining activities carried out on the territory of the plains to coastal and marine areas. The result is ecological damage from land to sea. In normal conditions, nutrient-rich marine waters are able to support the availability and sustainability of existing marine resources. On the other hand, the water function will decrease if the waste disposal from tin (Sn) mining exploitation continues and is discharged into coastal and marine areas. The exploitation of



tin ore (Sn) produces waste in the form of sludge, oil, and several heavy metal elements such as Cd, Cu [2].

Marine pollution and nutrient pollution are two types of surface water contamination [3]. Waste flows will result in decreased water quality in coastal areas and marine areas, especially the high value of turbidity and suspended solids, and also a number of heavy metal elements such as Cd, Cu increase in concentration, and cause damage to nitrate and phosphate nutrients which are limiting parameters such as water fertility, and environmental carrying capacity. Nutrients from nitrates and phosphates element is one element limiting water quality. According to [4], phosphorus is an essential element for higher plants and algae, so this element becomes a limiting factor for plants and aquatic algae and affects the level of aquatic productivity. The same statement was reinforced by [5], phosphorus and nitrogen is the element has a vital role for the growth of phytoplankton or algae which is used as an indicator of water quality and fertility of a water.

Based on this explanation, research on the distribution of water turbidity and phosphate content in Tanah Merah Beach and Semujur Island waters, Central Bangka Regency is deemed very important and needs to be carried out in order to analyze the water quality near tin mining activities. The research objective was to determine the turbidity of the water and the phosphate and direction of distribution in Tanah Merah coastal waters and Semujur Island waters, Central Bangka Regency.

17

## 2. Materials and methods

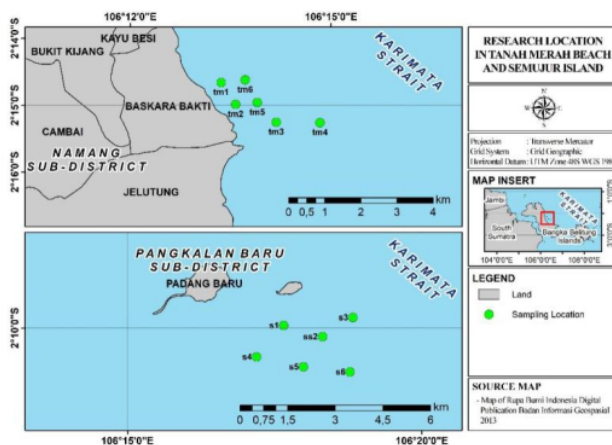
The research was conducted in October 2018 in the coastal area of Central Bangka Regency, Bangka Belitung Islands Province, Indonesia. Sampling was carried out at 2 locations, with 6 sample points at each location and repetition of sampling per point. The two research locations are in the coastal area of Tanah Merah Village, Namang Regency and Semujur Island, Pangkalan Baru Regency. Both locations are facing each other. The first location is the site of tin mining activities, while the second location is a mine-free zone. Each sampling coordinate point is presented in table 1 and Figure 1.

14

**Table 1.** Coordinate Points of Research Sampling

No	Coordinate Positions	
	Tanah Merah (TM)	Semujur Island (PS)
1	106° 13' 21,529" E	106° 17' 39,242" E
	2° 14' 39,667" S	2° 9' 57,546" S
2	106° 13' 34,421" E	106° 18' 10,886" E
	2° 14' 59,334" S	2° 10' 8,854" S
3	106° 14' 10,889" E	106° 18' 49,871" E
	2° 15' 15,293" S	2° 9' 49,313" S
4	106° 13' 50,099" E	106° 17' 11,695" E
	2° 15' 15,761" S	2° 10' 29,482" S
5	106° 13' 53,857" E	106° 17' 59,341" E
	2° 14' 57,696" S	2° 10' 39,608" S
6	106° 13' 43,000" E	106° 18' 46,894" E
	2° 14' 37,381" S	2° 10' 44,864" S

Water samples were taken using nansen water sampler and put into bottles of High Density Poly Ethylene (HDPE), then preserved with nitric acid (HNO<sub>3</sub>) until the pH reached 2 and stored in an ice box. Sea water samples were analyzed levels of lead using Atomic Absorption Spectrophotometry (AAS) [6,7]. Chemical analysis carried out in the Laboratory of Research and Standardization Industry Palembang. Water quality data measured in the field will be compared with the Decree of the Minister of Environment of the Republic of Indonesia Number 51 of 2004 on the Marine Water Quality Standards. The data obtained are presented in tabular form and discussed descriptively.



**Figure 1.** Location Research In Tanah Merah Coastal waters and Semujur Island.

Water quality measurements are carried out directly. Flow velocity is calculated by real time flow measurement system using acoustic Doppler current profiler (ADCP) [8] and current direction is determined by Surface Hydrology Software [9]. The salinity and density content were measured using a salinometer. The degree of water acidity (pH) was measured using a digital pH measuring instrument called the Hanna HI 98107 brand. Oxygen levels were measured using a digital DO meter Lutron DO 5510 with an accuracy level of 0.001 mg / L. Brightness was measured by a disk and depth was measured on a scale.

6

### 3. Result and discussion

The results of the research in two locations, Tanah Merah coastal waters and Pulau Semujur are presented in table 2. The overall temperature is relatively the same and stable, ranging from 30-31 ° C. The values of temperature and salinity are still considered natural from the properties of sea water. The pH value is still within the range of marine water quality standards set by the government. Meanwhile, the water transparency and turbidity values exceed the seawater quality standards. The value of water transparency in Tanah Merah coastal waters is lower than that of Semujur Island waters. The value of water turbidity in the Tanah Merah coastal waters has exceeded the quality standard for seawater and the value is much higher than that of Semujur Island waters. The value of water turbidity in Tanah Merah coastal waters is 12.50-22.50 NTU, greater than that of Semujur Island waters, which are 4.14-7.22 NTU (Figure 2).

**Table 2.** Water quality measurements in two research locations

Parameter	Location of Sampling Points											QS	
	TM-1	TM-30	TM-3	TM-4	TM-5	TM-6	PS-1	PS-2	PS-3	PS-4	PS-5		PS-6
Temperature (°C)	31	35	31	31	31	31	30	31	30	30	31	30	Natural
Salinity (ppt)	31	8.36	35	34	32	32	33	35	37	35	33	35	Natural
pH	8.27	3.9	8.23	8.21	8.23	8.23	8.32	8.36	8.39	8.31	8.36	8.36	7-8.5
Tranparency (m)	0.76	4.88	1.20	0.09	1.10	1.20	5.0	4.0	4.6	5.9	4.9	3.9	> 6.0
Turbidity (NTU)	19.50	22.50	15.00	14.90	12.20	12.50	4.82	7.80	4.14	7.22	3.60	4.88	5.0
Fosfat (mg/l)	0.03	0.05 0.05	0.03	0.04	0.03	0.02	0.01	0.02	0.02	0.02	0.02	0.01	0.015

\*Description: TM = Tanah Merah; PS = Semujur Island; QS = Quality Standards are based on the decision of the Minister of Environment of the Republic of Indonesia Number 51 of 2004.

The high value of turbidity of water in Tanah Merah beach because at this location there are a lot of mining activity tin (Sn) is the source of the pollutants. During the tin (Sn) mining process it produces mud and fine sand which comes from the screening and separation of tin metal (Sn) from the fine particles that bind it. Turbidity is caused by the presence of suspended and dissolved organic and inorganic materials (mud, fine sand) [10,11].

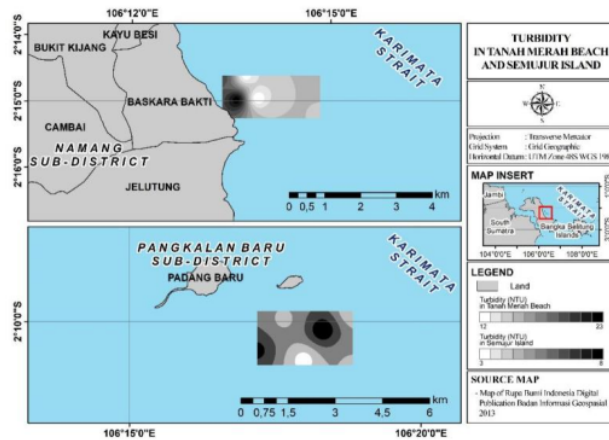


Figure 2. Turbidity in Tanah Merah Coastal Waters and Semujur Island

The phosphate content in Tanah Merah coastal waters is 0.02-0.05 mg / L, greater than that of Semujur Island waters, which is 0.01-0.02 mg / L (Figure 3). This indicates that the Tanah Merah coastal waters are more cloudy, but the phosphate content is higher than the location in the waters of Pulau Semujur. The presence of tin (Sn) mining activities in Tanah Merah coastal waters has an effect on the amount of water turbidity, and turbid water can bind more phosphate elements, compared to locations in the waters of Semujur Island waters with lower turbidity values and relatively clear water, because it is far from a source of pollution is tin mining [12]. Phosphorus content generally decreases farther out to sea (off shore) [13]. In the coastal waters and the continental shelf, mining activities and the flow of the land will bring drift-drift garbage, tailings, as well as other land phosphate resources and result in greater concentration than the surroundings.

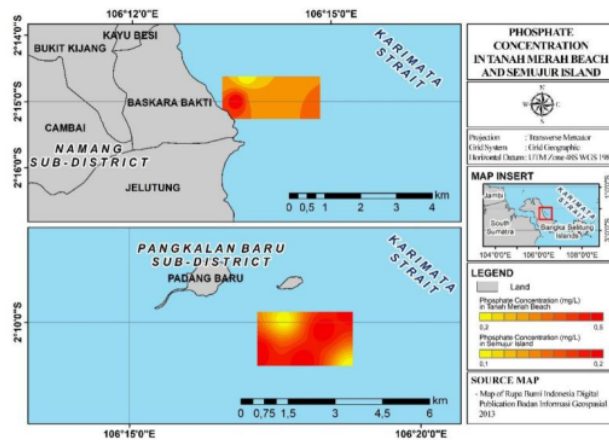
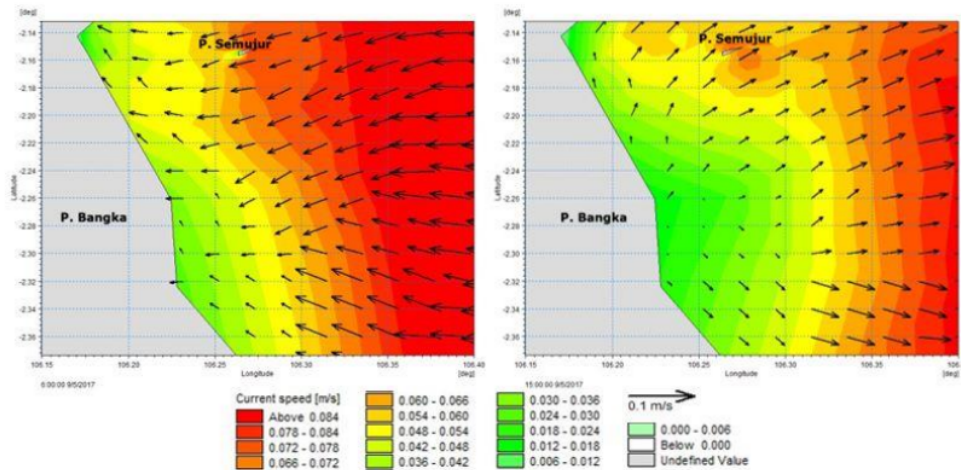


Figure 3. The phosphate concentration in Tanah Merah coastal waters and Semujur Island.

There is a relationship between the distribution of water turbidity, phosphate and the currents that occur. The turbidity value is directly proportional to the phosphate in the water, Tanah Merah coastal waters located near the mining sites have high turbidity values (12.5-22.5 NTU) than Semujur Island waters (3.60-7.80 NTU). The phosphate content (PO<sub>4</sub>) in Tanah Merah coastal waters is 0.02-0.05 mg / l, which is much greater than Semujur Island waters, namely 0.015-0.02 mg / l. The movement and velocity of the currents affect the distribution of heavy metals and turbidity of the water in the two waters. The current direction at low tide moves eastward with the speed of the current getting faster toward the sea. The distribution of nutrients from land and mining tailings in the sea is heavily influenced by the presence of ocean currents, namely the movement of water masses that flow nutrient sources, thus forming a certain distribution at a certain time. The higher the speed of ocean currents, the faster the distribution of nutrients will decrease (Figure 4).

Transparency values in both measured research locations differ significantly. At the first location the brightness value is measured between 0.09 - 1.1 m, while at the second location this value is better, which is 3.9 - 5.9 m. This difference is caused by the first location being the location of the active tin ore mine, so that particle scattering is still relatively high. The first location, Tanah Merah, was classified as contaminated with suspended material or high turbidity values. The turbidity value in Tanah Merah waters higher than Semujur Island waters. The distribution of fine sand and mud is the reason for the low transparency. In addition, the distribution of suspended material (turbidity value) in the form of fine sand and mud, due to tin mining at the first research location, reached 5.21 km from the mining location. The distribution of this suspended solution decreases in value, along with increasing distance, so that at the second research location, Semujur Island, transparency is more high. (figure 2). However, it is necessary to provide policies to protect the sea that have not been polluted, because the coastal management approach platform is the water transparency itself [14].



**Figure 4.** Map of current direction at high tide (left side) and low tide (right side) at Tanah Merah Coastal Waters and Semujur Island.

#### 4. Conclusion

1. The value of water turbidity and phosphate content in Tanah Merah coastal waters is higher than that of Semujur Island waters, which are further away from pollutant sources (tin mining). The higher the opacity then the higher phosphate content.

2. Distribution of water turbidity and phosphate values, the more distant from the sources of pollution (mining tin) has declined to low. This value also occurs by the direction and current of the current.

## 5. References

- [1] BPS Kab. Bangka Belitung. 2010. Badan Pusat Statistik Kabupaten Bangka Belitung. Komplek Perkantoran Terpadu Pemerintah Provinsi Kepulauan Bangka Belitung.
- [2] Kaiser M.F, H. A. Aboulela, H. A. El-Serehy and H. Ezz El-Din. 2014. Heavy Metals Contamination of a Mediterranean Coastal Ecosystem, Eastern Nile Delta, Egypt. *Turkish Journal of Fisheries and Aquatic Sciences*. Page 297- 309.
- [3] Isuku, Beniah Obinna and Benere, Enyoh Christian. 2019. *Analytical Methods in Environmental Chemistry Journal*. Vol 2 (2019) 5-38. DOI: <https://doi.org/10.24200/amecj>
- [4] Effendi H. 2012. *Telaah Kualitas Air Bagi Pengelolaan Sumber Daya dan Lingkungan Perairan*. Cetakan ke 7. Penerbit Kanisius, Yogyakarta.
- [5] Fachrul, M.F; Haeruman, H dan Sitepu, L.C.2005. *Proceeding Seminar Nasional MIPA UI, Fakultas MIPA Universitas Indonesia*, Depok 25 – 26 November 2005.
- [6] Srikanth, P. Somasekhar, S. A. Kanthi, G.K. And Babu, K. Raghu. 2013. *International Journal of Environment, Ecology, Family and Urban Studies (IJEFFUS)* ISSN 2250-0065 Vol. 3, Issue 1: 127-132.
- [7] Lakra W. S., Sarkar U.K., Kumar. R.S., Pandey A., Dubey, V.K. and Gusain O. K. 2013. *Environmentalist.*, 30(4), 306-319, DOI 10.1007/s10669-010-9277-6
- [8] Mueller, David S. and Wagner, Chad R. 2009. Measuring Discharge with Acoustic Doppler Current Profilers from a Moving Boat. Chapter 22 of Book 3, Section A. U.S. Geological Survey, Reston, Virginia. <http://www.usgs.gov>
- [9] Lastoria, Barbara. 2008. Hydrological Processes On The Land Surface: A Survey Of Modelling Approaches. Foralps Technical Report, 9. Università Degli Studi Di Trento, Dipartimento Di Ingegneria Civile E Ambientale, Trento, Italy, 56 Pp.
- [10] American Public Health Association (APHA). 1976. Standard Methods for the Examination of Water and Wastewater. 4th edition. *American Public Health Association*, Washington DC. 1193 p.
- [11] Davis, M.L. and Cornwell, D.A. 1991. Introduction to Environmental Engineering. *Second edition. Mc. Graw-Hill, Inc.*, New York. 822 p.
- [12] Yusuf M, Robin, Adi W., Hudatwi M. 2018. Kelimpahan Fitoplankton dan Sebaran Phosphat (PO<sub>4</sub>) dan Nitrat (NO<sub>3</sub>) Serta Cemaran Logam Berat Di Perairan Pulau Semujur dan Pantai Tanah Merah. Lembaga Penelitian dan Pengabdian Masyarakat, Universitas Bangka Belitung
- [13] Muchtar, M dan Simanjuntak. 2008. Karakteristik dan Fluktuasi Zat Hara Fosfat, Nitrat dan Derajat Keasaman (pH) di estuary Cisadane pada Musim yang Berbeda. Dalam : Ruyitno, A. Syahailatua, M. Muchtar, Pramudji, Sulistijo & T. Susana (Eds). *Ékosistem Estuari Cisadane*. LIPI: 139-148.
- [14] Dimitra Kitsiou and Michael Karydis. 2011. *Environment International*. Volume 37, Issue 4, May 2011, Pages 778-801.

## Acknowledgments

The authors would like to thank the Rector of Bangka Belitung University who sponsored this research through the 2018 Faculty-Level Lecturer Research Grant SKIM with no SK: 451.H / UN50.3.1 / PP / 2018. Thank you for your contribution, Mr. Yusuf as the lead researcher and person in charge of this article, Ms. Hudatwi in the analysis of water quality in the Laboratory, Mr. Adi in the field of GIS data analysis and field surveyor, Robin in the field of sampling (surveyor) who has helped in the research.



# Distribution of water turbidity concentrations and phosphate content in tanah merah beach and semujur island waters, central bangka regency

## ORIGINALITY REPORT

18%

SIMILARITY INDEX

15%

INTERNET SOURCES

13%

PUBLICATIONS

9%

STUDENT PAPERS

## PRIMARY SOURCES

- 1 Submitted to Universitas Brawijaya 7%

Student Paper
- 2 [discovery.researcher.life](https://discovery.researcher.life) 2%

Internet Source
- 3 Submitted to Fakultas Teknologi Kebumihan dan Energi Universitas Trisakti 2%

Student Paper
- 4 Suriyadi, M Y Puriza, F Arkan, W Yandi, Y Tiandho, E M Siregar. "Forecasting electricity consumers and consumption in 2019-2050 to prevent electricity waste and reduce use of fossil fuels", IOP Conference Series: Earth and Environmental Science, 2020 1%

Publication
- 5 Arief Rubiana Basarah, Patmawati, Muhamad Amin, Ahmad Fahrul Syarif, Mu'alimah Hudatwi, Sapto Andriyono. "Nutritional Fact of Traditional Cracker (Amplang and Getas) from

# Bangka Belitung", IOP Conference Series: Earth and Environmental Science, 2022

Publication

---

6	<a href="http://pertambangan.fst.uinjkt.ac.id">pertambangan.fst.uinjkt.ac.id</a> Internet Source	1 %
7	<a href="http://eprints.untirta.ac.id">eprints.untirta.ac.id</a> Internet Source	1 %
8	<a href="http://zenodo.org">zenodo.org</a> Internet Source	1 %
9	Tri Muji Susantoro, Ariani Andayani. "Kontaminasi Logam Berat di Kawasan Pesisir Tanjung Selor Kalimantan Utara", Oseanologi dan Limnologi di Indonesia, 2019 Publication	<1 %
10	Hanny Meirinawati, Muswerry Muchtar. "Fluktuasi Nitrat, Fosfat dan Silikat di Perairan Pulau Bintan", Jurnal Segara, 2017 Publication	<1 %
11	<a href="http://web1.hpu.edu">web1.hpu.edu</a> Internet Source	<1 %
12	Eki Noerfitriyani, Djoko M. Hartono, Setyo S. Moersidik, Irma Gusniani. "Impact of Leachate Discharge from Cipayung Landfill on Water Quality of Pesanggrahan River, Indonesia", IOP Conference Series: Earth and Environmental Science, 2018 Publication	<1 %

---

13 [ejournalunb.ac.id](http://ejournalunb.ac.id) Internet Source <1 %

---

14 [engagement.fkdp.or.id](http://engagement.fkdp.or.id) Internet Source <1 %

---

15 [eprints.uty.ac.id](http://eprints.uty.ac.id) Internet Source <1 %

---

16 Fery Kurniawan, Luky Adrianto, Dietriech Geoffrey Bengen, Lilik Budi Prasetyo.  
"Hypothetical effects assessment of tourism on coastal water quality in the Marine Tourism Park of the Gili Matra Islands, Indonesia", Environment, Development and Sustainability, 2022  
Publication

---

17 [mpb.fkip.unri.ac.id](http://mpb.fkip.unri.ac.id) Internet Source <1 %

---

Exclude quotes On

Exclude matches < 5 words

Exclude bibliography On

# Distribution of water turbidity concentrations and phosphate content in tanah merah beach and semujur island waters, central bangka regency

---

GRADEMARK REPORT

---

FINAL GRADE

**/0**

GENERAL COMMENTS

**Instructor**

---

PAGE 1

---

PAGE 2

---

PAGE 3

---

PAGE 4

---

PAGE 5

---

PAGE 6

---

PAGE 7

---