

## BUKTI KORESPONDENSI

Author : Anang Wahyu Sejati (First and Corresponding author)

Jurnal : Journal of Urban and Regional Analysis (Kode: JURA; Scopus Q1, SJR 2020 0.62)

Judul : Open-Source Web Gis Framework in Monitoring Urban Land Use Planning: Participatory Solutions for Developing Countries

### Korespondensi

No	Jenis Korespondensi	Tanggal	Lampiran Bukti
1.	JURA_Submit	23 Jan 2019	Hlmn. 1
2.	JURA_Pre-Review_Resubmit	18 Feb 2019	Hlmn. 1
3.	JURA_Re-Submit	8 Mar 2019	Hlmn. 2
4.	JURA_sent to review	10 Apr 2019	Hlmn. 2
5.	JURA_Peer review result	18 Juli 2019	Hlmn. 3-4
6.	JURA_Respond to reviewer and revised manuscript	1 Sept 2019	Hlmn. 5-6
7.	JURA_Respond from editor and paper accepted notification	23 Okt 2019	Hlmn. 6
8.	JURA_Conflict of interest statement and submission declaration	20 Nov 2019	Hlmn. 7
9.	JURA_Respond from editorial office about revision and signed document	25 Nov 2019	Hlmn. 7
10.	JURA_Information from editorial office about volume published in 2020	6 Jan 2020	Hlmn. 8
11.	JURA_Information paper published in Feb 2020	2 Mar 2020	Hlmn. 8

Semarang, 12 April 2022

Reviewer 2




Wido Prananing Tyas, ST, MDP, Ph.D  
NIP. 197301121998032001  
Lektor Kepala IV-A

Reviewer 1



Prof. Dr-Ing. Wiwandari Handayani, ST, MT, MPS  
NIP. 197605252000122001  
Guru Besar IV-A

## JURA\_Submit\_ 23 Jan 2019

 anang wahyu sejati <anang@live.undip.ac.id>

---

**Paper submission confirmation**  
1 message

---

**JURA review** <office@cicadit.ro> Wed, Jan 23, 2019 at 8:31 PM  
Reply-To: "office@cicadit.ro" <office@cicadit.ro>  
To: anang@live.undip.ac.id


Dear Anang Wahyu Sejati,

Thank you for your submission and your interest in our journal.

We will contact you in the following week with the result of the editorial evaluation.

JURA review team  
[www.jurareview.ro](http://www.jurareview.ro)

## JURA\_Pre-Review\_Resubmit\_18 Feb 2019

 anang wahyu sejati <anang@live.undip.ac.id>

---

**Re: Paper Submission-WEB GIS FRAMEWORK IN MONITORING URBAN LAND USE PLANNING: PARTICIPATORY SOLUTIONS FOR DEVELOPING COUNTRIES**


---

**anang wahyu sejati** <anang@live.undip.ac.id> Mon, Feb 18, 2019 at 4:32 PM  
To: CICADIT <office@cicadit.ro>  
Bcc: anang@live.undip.ac.id


Dear Mirela Paraschiv

Thank you for your information, herewith i attach the revised manuscript for review


Best Regards,

Anang Wahyu Sejati  
Lecturer at Department of Urban and Regional Planning  
Diponegoro University  
Scopus ID: 57201116275  
 <http://orcid.org/0000-0001-5554-0002>  
[Quoted text hidden]

---

 **Paper JURA-Sejati et al 2019-revised.docx**  
7317K

## JURA\_Re-Submit Confirmation\_8 Mar 2019

 anang wahyu sejati <anang@live.undip.ac.id>

---

**Re: Paper Submission-WEB GIS FRAMEWORK IN MONITORING URBAN LAND USE PLANNING: PARTICIPATORY SOLUTIONS FOR DEVELOPING COUNTRIES**

---

**CICADIT** <office@cicadit.ro> Fri, Mar 8, 2019 at 9:53 PM  
To: anang wahyu sejati <anang@live.undip.ac.id>

Dear Anang Wahyu Sejati,

Thank you for the revised paper.


We will include it in the peer-review process and we will come back with the result of the evaluation.

Kind regards,  
Mirela Paraschiv

JURA Review  
[www.jurareview.ro](http://www.jurareview.ro)

University of Bucharest  
Interdisciplinary Centre for Advanced Research on Territorial Dynamics  
(CICADIT) <http://www.cicadit.ro/en/index.html>  
Tel/Fax: ++40 21 3053700  
e-mail: [office@cicadit.ro](mailto:office@cicadit.ro)

## JURA\_paper include in review process\_10 Apr 2019

 anang wahyu sejati <anang@live.undip.ac.id>

---

**Re: Paper Submission-WEB GIS FRAMEWORK IN MONITORING URBAN LAND USE PLANNING: PARTICIPATORY SOLUTIONS FOR DEVELOPING COUNTRIES**

---

**CICADIT** <office@cicadit.ro> Wed, Apr 10, 2019 at 9:36 PM  
To: anang wahyu sejati <anang@live.undip.ac.id>

Dear Anang Wahyu Sejati,

We would like to confirm you that your paper is included in the peer-review process and we will come back with the result of the evaluation.

Kind regards,  
Mirela Paraschiv

JURA Review  
[www.jurareview.ro](http://www.jurareview.ro)

University of Bucharest  
Interdisciplinary Centre for Advanced Research on Territorial Dynamics  
(CICADIT) <http://www.cicadit.ro/en/index.html>  
Tel/Fax: ++40 21 3053700  
e-mail: [office@cicadit.ro](mailto:office@cicadit.ro)

## JURA\_Peer review result\_18 Juli 2019

10/4/22, 2:54 PM Re: Paper Submission-WEB GIS FRAMEWORK IN MONITORING URBAN LAND USE PLANNING: PARTICIPATORY SOLUTIONS FOR DEVELOPING COUNTRIES - anang@live.undip.ac.id - ...

office@cicadit.ro

3 of 6

Re: Paper Submission-WEB GIS FRAMEWORK IN MONITORING URBAN LAND USE PLANNING: PARTICIPATORY SOLUTIONS FOR DEVELOPING COUNTRIES

CICADIT <office@cicadit.ro> to me Thu, Jul 18, 2019, 7:40 PM

Dear Anang Wahyu Sejati,

We have received the result of the peer-review for your paper.

You can see the evaluation in the attached documents.

When sending us the revised paper, considering all comments of the reviewers, we kindly ask you to include an additional document explaining how you have addressed all observations.

We are waiting for the revised paper by 1st September.

Kind regards

<https://mail.google.com/mail/u/1/#search/office%40cicadit.ro/FMfcgwChmMzFsxBgRTIRWRDNKCXsJ> 1/1

### Reviewer's 1 comment

<p style="text-align: center;"><b>JOURNAL OF URBAN AND REGIONAL ANALYSIS</b> <b>REVIEWERS GUIDE</b></p> <p>Title: <b>WEB GIS FRAMEWORK IN MONITORING URBAN LAND USE PLANNING: PARTICIPATORY SOLUTIONS FOR DEVELOPING COUNTRIES</b></p> <p><b>1. Your Recommendation.</b></p> <p>Acceptable in present form <input type="checkbox"/></p> <p>Acceptable after minor revision <input checked="" type="checkbox"/></p> <p>Acceptable after major revision <input type="checkbox"/></p> <p>Not acceptable <input type="checkbox"/></p> <p><i>Comments:</i></p> <p>While the article is well written, well-framed and the results are appropriate for a broader audience, the authors need to stress out more the importance of their work and the relevance of results. Furthermore, they are strongly advised to edit their work in order to ensure the compatibility with the Author Guidelines and understandability by the broader English-speaking international audience of the "Journal of Urban and Regional Analysis".</p> <p><b>2. If you recommend accepting the text, please answer these questions:</b></p> <p>a) Does the paper represent a significant advance in theory or knowledge?</p> <p>Yes <input checked="" type="checkbox"/> No <input type="checkbox"/></p> <p><i>Comments:</i></p> <p>Not applicable.</p> <p>b) Are the interpretations and conclusions sound and justified by the evidence ?</p> <p>Yes <input checked="" type="checkbox"/> No <input type="checkbox"/></p> <p><i>Comments:</i></p> <p>Not applicable.</p> <p>c) Did the authors consider previously published materials and are the references accurate to them?</p> <p>Yes <input checked="" type="checkbox"/> No <input type="checkbox"/></p>	<p><i>Comments:</i></p> <p>Not applicable.</p> <p>d) Is the reference list well edited according to the requirements of this journal?</p> <p>Yes <input checked="" type="checkbox"/> No <input type="checkbox"/></p> <p><i>Comments:</i></p> <p>The references are not edited according to the Guidelines. The authors should understand that they are fully responsible for drafting the paper according to the Author Guidelines, which are not simple recommendation, but strict rules that need to be fully observed. It is frustrating to see how they consider that someone else is responsible for "cleaning up the mess" after them; who should delete the DOI references? If DOI references are not present in the Author Guidelines, then they should <b>NOT</b> be provided!</p> <p>e) Is the structure of the paper clear?</p> <p>Yes <input checked="" type="checkbox"/> No <input type="checkbox"/></p> <p><i>Comments:</i></p> <p>Not applicable.</p> <p>f) Is the text clear and well written?</p> <p>Yes <input checked="" type="checkbox"/> No <input type="checkbox"/></p> <p><i>Comments:</i></p> <p>The authors need to stress out more the importance of their work and the relevance of results. That is, in the beginning they define a clear cut theoretical background: smart cities rely on data, and this data can be used to help the planning process. What lessons can be learnt from the development of the Web GIS platform with respect to this theoretical framework? What are the limitations? What are the perspectives for future research? How does such a framework contribute to making a city smarter – does the case study bring any evidence that building up the Web GIS platform made the city smarter? Who can or should develop a similar Web GIS platform? What lessons would the readers get out of the case study, and who would be potentially interested?</p> <p>Furthermore, the authors should seek for the assistance of a native English speaker. There are even confusions concerning the meaning of words, e.g. "realize" means coming back to senses, not achieving, drafting, producing, making up etc.</p> <p><b>3. Suggestions and comments about the different parts of the text:</b></p> <p>a) Abstract: good <input checked="" type="checkbox"/> could be shortened <input type="checkbox"/> could be extended <input type="checkbox"/></p> <p><i>Comments:</i></p>
--	---

The abstract should also reflect more of the importance of this work and relevance of results.

b) Figures: clear  relevant   
 some could be omitted  some, or all should be revised   
 Comments:

Not applicable.

c) Tables: necessary  clear   
 fewer would be better  could be omitted   
 Comments:

Not applicable.

The references to the figures, tables and photographs in the text are suitable and accurate?  
 Yes  No   
 Comments:

The authors do not use the punctuation consistently (e.g., period after Fig or not? Fig. X, Title or Fig. X - Title?). Author Guidelines are clear about this and they exist to be strictly observed, not to fill in the Web space. Authors should be considerate and do not assume that other people are responsible for doing their work.

**Reviewer's 2 comment**

**JOURNAL OF URBAN AND REGIONAL ANALYSIS**  
**REVIEWERS GUIDE**

Title: WEB GIS FRAMEWORK IN MONITORING URBAN LAND USE PLANNING: PARTICIPATORY SOLUTIONS FOR DEVELOPING COUNTRIES

**1. Your Recommendation.**

Acceptable in present form   
 Acceptable after minor revision   
Acceptable after major revision   
 Not acceptable

Comments: *The article seems to be too technical for the journal. It presents the structure of the web GIS. Taking in consideration that participatory web-GIS is not a novelty in the web-GIS making process, I would recommend the authors of the paper, in order to increase the originality aspects of the text, to stress the implementation context of the tool. Name), to present difficulties and achievements related to its implementation in the developing country. What were the barriers in implementation? How fast has it been spread in the community? How were actual planning practices improved thanks to its use? What was the feedback from the city government and public users? What went wrong? etc.*

**2. If you recommend accepting the text, please answer these questions:**

a) Does the paper represent a significant advance in theory or knowledge?  
 Yes  No   
 Comments: *Developing the structure of participatory web-GIS is not a novel issue.*

b) Are the interpretations and conclusions sound and justified by the evidence?  
 Yes  No   
 Comments:

c) Did the authors consider previously published materials and are the references accurate to them?  
 Yes  No   
 Comments:

d) Is the reference list well edited according to the requirements of this journal?  
 Yes  No   
 Comments:

e) Is the structure of the paper clear? Yes  No   
 Comments:

f) Is the text clear and well written? Yes  No   
 Comments: *The text is quite well written, however, an English proof-reading is mandatory.*

**3. Suggestions and comments about the different parts of the text:**

a) Abstract: good  could be shortened  could be extended   
 Comments:


b) Figures: clear  relevant   
 some could be omitted  some, or all should be revised   
 Comments:

c) Tables: necessary  clear   
 fewer would be better  could be omitted   
 Comments:

The references to the figures, tables and photographs in the text are suitable and accurate?  
 Yes  No   
 Comments:

# JURA\_Respond to reviewer and revised manuscript\_1 Sept 2019

10/4/22, 2:57 PM Diponegoro University Mail - Re: Paper Submission-WEB GIS FRAMEWORK IN MONITORING URBAN LAND USE PLANNING: PARTICIPATORY SOLUTIONS FOR DEVELOPING COUNTRIES

 anang wahyu sejati <anang@live.undip.ac.id>

---

**Re: Paper Submission-WEB GIS FRAMEWORK IN MONITORING URBAN LAND USE PLANNING: PARTICIPATORY SOLUTIONS FOR DEVELOPING COUNTRIES**

anang wahyu sejati <anang@live.undip.ac.id> Sun, Sep 1, 2019 at 7:21 PM  
 To: CICADIT <office@cicadit.ro>

Dear Mirela Paraschiv and Editorial team




A revised paper and response for two reviewers is attached. We have improved the substance according to the reviewer's input. Thank you for allowing us to write in your reputable journal.

Best regards

Dr. Anang Wahyu Sejati  
[Quoted text hidden]

---

**3 attachments**

-  **Sejati et al-revised version to JURA-proofread.docx**  
2995K
-  **Response to Jura Reviewer 2.doc**  
39K
-  **Response to Jura Reviewer.doc**  
46K

<https://mail.google.com/mail/u/1/?ik=e94beeb682&view=pl&search=all&permmsgid=msg-a%3Ar-4344757086172693887&siml=msg-a%3Ar-4344757086172693887> 1/1

## Response to Reviewer 1

### Response to reviewer 1

No	Reviewer's comments	Respond
1	While the article is well written, well-framed and the results are appropriate for a broader audience, the authors need to stress out more the importance of their work and the relevance of results. Furthermore, they are strongly advised to edit their work in order to ensure the compatibility with the Author Guidelines and understandability by the broader English-speaking international audience of the "Journal of Urban and Regional Analysis"	Thank you for the comment, English has been improved by one of the authors who is a native speaker from America for the USAID-SHERA collaboration program
2	The references are not edited according to the Guidelines. The authors should understand that they are fully responsible for drafting the paper according to the Author Guidelines, which are not simple recommendation, but strict rules that need to be fully observed. It is frustrating to see how they consider that someone else is responsible for "cleaning up the mess" after them; who should delete the DOI references? If DOI references are not present in the Author Guidelines, then they should <b>NOT</b> be provided!	Thank you, it has been revised; all citation has been improved according to the author guidelines.
3	The authors need to stress out more the importance of their work and the relevance of results. That is, in the beginning they define a clear cut theoretical background: smart cities rely on data, and this data can be used to help the planning process. What lessons can be learnt from the development of the Web GIS platform with respect to this theoretical framework? What are the limitations? What are the perspectives for future research? How does such a framework contribute to making a city smarter – does the case study bring any evidence that building up the Web GIS platform made the city smarter? Who can or should develop a similar Web GIS platform? What lessons would the readers get out of the case study, and who would be potentially interested?	Thank you, the discussion has been added to a new sub-section, namely "the challenges in the implementation" section. In this section, it has been explained why this needs to be developed in Indonesia to help build a smart government with low-cost Web GIS and the concept of open data.


No	Reviewer's comments	Respond
4	The authors do not use the punctuation consistently (e.g., period after Fig or not? Fig. X, Title or Fig. X – Title?). Author Guidelines are clear about this and they exist to be strictly observed, not to fill in the Web space. Authors should be considerate and do not assume that other people are responsible for doing their work.	Thank you, all punctuation has been fixed according to the suggestion.

## Response to Reviewer 2

Response to reviewer 2		
No	Reviewer's comments	Respond
1	Comments: The article seems to be too technical for the journal. It presents the structure of the web GIS. Taking in consideration that participatory web-GIS is not a novelty in the web-GIS making process, I would recommend the author/s of the paper, in order to increase the originality aspects of the text, to stress the implementation context of the tool.	Thank you for the advice. Indeed, participatory GIS web is not new. However, implementation in developing countries especially with open-source GIS needs to be disseminated. With this concept, smart government with low-cost GIS and open data can help the community in providing input on land use planning
2	to present difficulties and achievements related to its implementation in the developing country. What were the barriers in implementation? How fast has it been spread in the community? How were actual planning practices improved thanks to its use? What was the feedback from the city government and public users? What went wrong? etc.	Thank you, we added the implementation in a new subsection in the discussion. Please see line 351-450
3	The text is quite well written, however, an English proof-reading is mandatory.	This paper has been read by native readers from America who is also one of the authors of this paper. The USAID-SHERA program for Indonesia partly funded the proofread and research funding

## JURA\_Respond from editor and paper accepted notification\_23 Okt 2019

10/4/22, 3:01 PM Diponegoro University Mail - Re: Paper Submission-WEB GIS FRAMEWORK IN MONITORING URBAN LAND USE PLANNING: PARTICIPATORY SOLUTIONS FOR DEVELOPING COUNTRIES

 [anang@live.undip.ac.id](mailto:anang@live.undip.ac.id)

anang wahyu sejati <anang@live.undip.ac.id>

---

**Re: Paper Submission-WEB GIS FRAMEWORK IN MONITORING URBAN LAND USE PLANNING: PARTICIPATORY SOLUTIONS FOR DEVELOPING COUNTRIES**

CICADIT <office@cicadit.ro> Wed, Oct 23, 2019 at 2:31 AM  
 To: anang wahyu sejati <anang@live.undip.ac.id>

Dear Anang Sejati,

Thank you for the revised paper.

The re-evaluation is positive so that your paper is accepted for publication.

For this, we kindly ask you to complete, sign (by all authors) and send us the attached documents.

Kind regards,  
 Mirela Paraschiv


JURA Review  
[www.jurareview.ro](http://www.jurareview.ro)


University of Bucharest  
 Interdisciplinary Centre for Advanced Research on Territorial Dynamics  
 (CICADIT) <http://www.cicadit.ro/en/index.html>  
 Tel/Fax: ++40 21 3053700  
 e-mail: [office@cicadit.ro](mailto:office@cicadit.ro)

On Sun, September 1, 2019 15:21, anang wahyu sejati wrote:  
 > Dear Mirela Paraschiv and Editorial team  
 [Quoted text hidden]

---

**2 attachments**


 **JURA Publishing\_Submission Declaration.doc**  
 22K

 **JURA Publishing\_Conflict of Interest Disclosure Statement.doc**  
 23K

<https://mail.google.com/mail/u/1/?ik=e94beeb682&view=pt&search=all&permmsgid=msg-f%3A1648123137323689798&simpl=msg-f%3A1648123137323689798> 1/1

## JURA\_Conflict of interest statement and submission declaration\_20 Nov 2019

10/4/22, 3:02 PM Diponegoro University Mail - Re: Paper Submission-WEB GIS FRAMEWORK IN MONITORING URBAN LAND USE PLANNING: PARTICIPATORY SOLUTIONS FOR DEVELOPING COUNTRIES

 [anang@live.undip.ac.id](mailto:anang@live.undip.ac.id)

anang wahyu sejati <anang@live.undip.ac.id>

---

**Re: Paper Submission-WEB GIS FRAMEWORK IN MONITORING URBAN LAND USE PLANNING: PARTICIPATORY SOLUTIONS FOR DEVELOPING COUNTRIES**

anang wahyu sejati <anang@live.undip.ac.id> Wed, Nov 20, 2019 at 9:44 AM  
To: CICADIT <office@cicadit.ro>

Dear Dr. Mirela Paraschiv


Thank you for your kind Information. Herewith I attach the conflict of interest statement and submission declaration.

For Your information, the name of the Last Author is Kartiko SULISTIYO. There is a missing font "O" in your accepted paper announcement of the Jura website.

Thank you

Anang  
[Quoted text hidden]


---

 **Jura Conflict of Interest Statement and Submission Declaration-AWS.pdf**  
50K

<https://mail.google.com/mail/u/1/?ik=e94beeb682&view=pt&search=all&permmsgid=msg-a%3Ar5406173898103236460&siml=msg-a%3Ar5406173898103236460> 1/1

## JURA\_Respond from editorial office about revision and signed document\_25 Nov 2019

10/4/22, 3:04 PM Diponegoro University Mail - Re: Paper Submission-WEB GIS FRAMEWORK IN MONITORING URBAN LAND USE PLANNING: PARTICIPATORY SOLUTIONS FOR DEVELOPING COUNTRIES

 [anang@live.undip.ac.id](mailto:anang@live.undip.ac.id)

anang wahyu sejati <anang@live.undip.ac.id>

---

**Re: Paper Submission-WEB GIS FRAMEWORK IN MONITORING URBAN LAND USE PLANNING: PARTICIPATORY SOLUTIONS FOR DEVELOPING COUNTRIES**

CICADIT <office@cicadit.ro> Mon, Nov 25, 2019 at 6:09 PM  
To: anang wahyu sejati <anang@live.undip.ac.id>

Dear Anang Sejati,

Thank you for the signed documents.

Alright, we have changed the name on the website.

Kind regards,  
Mirela Paraschiv

JURA Review  
[www.jurareview.ro](http://www.jurareview.ro)

University of Bucharest  
Interdisciplinary Centre for Advanced Research on Territorial Dynamics  
(CICADIT) <http://www.cicadit.ro/en/index.html>  
Tel/Fax: ++40 21 3053700  
e-mail: [office@cicadit.ro](mailto:office@cicadit.ro)


On Wed, November 20, 2019 04:44, anang wahyu sejati wrote:  
> Dear Dr. Mirela Paraschiv  
>  
>  
> Thank you for your kind Information. Herewith I attach the conflict of  
> interest statement and submission declaration.  
>  
> For Your information, the name of the Last Author is Kartiko SULISTIYO.  
> There is a missing font "O" in your accepted paper announcement of the  
> Jura  
> website.  
>  
>  
> Thank you  
>  
>  
> Anang  
>

<https://mail.google.com/mail/u/1/?ik=e94beeb682&view=pt&search=all&permmsgid=msg-f%3A1651171844536408746&siml=msg-f%3A1651171844536408746> 1/6



## JURA\_Information from editorial office about volume published in 2020\_6 Jan 2020

10/4/22, 3:05 PM Diponegoro University Mail - Re: Paper Submission-WEB GIS FRAMEWORK IN MONITORING URBAN LAND USE PLANNING: PARTICIPATORY SOLUTIONS FOR DEVELOPING COUNTRIES

 anang wahyu sejati <anang@live.undip.ac.id>

---

**Re: Paper Submission-WEB GIS FRAMEWORK IN MONITORING URBAN LAND USE PLANNING: PARTICIPATORY SOLUTIONS FOR DEVELOPING COUNTRIES**

CICADIT <office@cicadit.ro> Mon, Jan 6, 2020 at 5:04 PM  
To: anang wahyu sejati <anang@live.undip.ac.id>

Dear Anang Sejati,

We can now inform you that your paper will be included in one of the 2020 issues of JURA which will be published in February and in August.

We wish you a successful new year!

Kind regards,  
Mirela Paraschiv


JURA Review  
<http://www.jurareview.ro>

University of Bucharest  
Interdisciplinary Centre for Advanced Research on Territorial Dynamics  
(CICADIT) <http://www.cicadit.ro/en/index.html>  
Tel/Fax: ++40 21 3053700  
e-mail: [office@cicadit.ro](mailto:office@cicadit.ro)

[Quoted text hidden]  
>>>> <https://www.scopus.com/redirect.url?url=http://www.orcid.org/0000-0001-0001-0001>  
>>>> 001-  
>>>>  
>>>> 55  
>>>> 54-0002&authorId=57201116275&origin=AuthorProfile&orcid=0000-0001-0001-0001  
>>>> 1-55  
>>>> 54-0  
>>>> 0  
>>>> 02&category=orcidLink  
>>>>  
>>>>  
>>>>  
>>>>  
>>>>  
>>>> On Tue, Feb 5, 2019 at 8:34 PM CICADIT <office@cicadit.ro>  
>>>> wrote:  
<https://mail.google.com/mail/u/1/?ik=e94beeb682&view=pt&search=all&permmsgid=msg-%3A1654972845875711107&siml=msg-%3A1654972845875711107> 1/2

## JURA\_Information paper published in Feb 2020\_2 Mar 2020

10/4/22, 3:07 PM Diponegoro University Mail - Re: Paper Submission-WEB GIS FRAMEWORK IN MONITORING URBAN LAND USE PLANNING: PARTICIPATORY SOLUTIONS FOR DEVELOPING COUNTRIES

 anang wahyu sejati <anang@live.undip.ac.id>

---

**Re: Paper Submission-WEB GIS FRAMEWORK IN MONITORING URBAN LAND USE PLANNING: PARTICIPATORY SOLUTIONS FOR DEVELOPING COUNTRIES**

CICADIT <office@cicadit.ro> Mon, Mar 2, 2020 at 6:34 PM  
To: anang wahyu sejati <anang@live.undip.ac.id>

Dear Anang Sejati,

We are happy to inform you that we have published the first 2020 issue of JURA, including your paper, at the end of February and you can find it on our website.

Thank you for your contribution.

Kind regards,  
Mirela Paraschiv

JURA Review  
<http://www.jurareview.ro>

University of Bucharest  
Interdisciplinary Centre for Advanced Research on Territorial Dynamics  
(CICADIT) <http://www.cicadit.ro/en/index.html>  
Tel/Fax: ++40 21 3053700  
e-mail: [office@cicadit.ro](mailto:office@cicadit.ro)

On Tue, January 7, 2020 05:21, anang wahyu sejati wrote:  
> Dear Dr. Mirela Paraschiv  
>  
>  
> thank you for the good news  
>  
> we sincerely hope that the paper can be published in February because it  
> becomes a requirement for submitting a research proposal in May 2020  
>  
> Thank you and Happy new year for JURA editors  
>  
>  
> Best regards  
>  
>  
> Anang  
>  
>

<https://mail.google.com/mail/u/1/?ik=e94beeb682&view=pt&search=all&permmsgid=msg-%3A1660051929757027840&siml=msg-%3A1660051929757027840> 1/8