

**LEMBAR**  
**HASIL PENILAIAN SEJAWAT SEBIDANG ATAU PEER REVIEW**  
**KARYA ILMIAH : PROSIDING**

Judul karya ilmiah (paper) : Variables Affecting ZNT Implementation in Communities Semarang City

Jumlah Penulis : 2 orang

Status Pengusul : Galuh Wardina, **Iwan Rudiarto**

Identitas prosiding :

a. Judul Prosiding	: GEODETA 2019
b. ISBN/ISSN	: 2518-6841
c. Tahun Terbit/tempat pelaksanaan	: 2019
d. Penerbit/organiser	: KnowledgeE (KnE Engineering)
e. Alamat repository PT/web	: <a href="https://knepublishing.com/index.php/KnE-Engineering/article/view/5868">https://knepublishing.com/index.php/KnE-Engineering/article/view/5868</a>
f. Terindeks di (jika ada)	: -

Kategori Publikasi Makalah (beri ✓ pada kategori yang tepat) :

<input checked="" type="checkbox"/> <i>Prosiding</i> Forum Ilmiah Internasional
<input type="checkbox"/> <i>Prosiding</i> Forum Ilmiah Nasional

Hasil Penilaian *Peer Review* :


Komponen Yang Dinilai	Nilai Maksimal <i>Prosiding</i>		Nilai Akhir Yang Diperoleh
	Internasional	Nasional	
a. Kelengkapan unsur isi paper (10%)	15		1,5
b. Ruang lingkup dan kedalaman pembahasan (30%)	4,5		4,5
c. Kecukupan dan kemutakhiran data/informasi dan metodologi (30%)	4,5		4,0
d. Kelengkapan unsur dan kualitas terbitan/prosiding (30%)	4,5		4,0
<b>Total = (100%)</b>	<b>15</b>		<b>14,0</b>
<b>Nilai Pengusul :</b>			

Catatan Penilaian paper oleh Reviewer :

- a. Unsur isi paper lengkap
- b. Pembahasan mendalam, didukung 30 pustaka (22 dari artikel jurnal)
- c. Data & metode mutakhir
- d. Penerbit baik. Editor cermat

Semarang, 20-02-2020

Reviewer 1,



Prof. Dr. rer. nat. Imam Buchori, ST  
 NIP. 197011231995121001  
 Departemen PWK, FT. Undip

**LEMBAR**  
**HASIL PENILAIAN SEJAWAT SEBIDANG ATAU PEER REVIEW**  
**KARYA ILMIAH : PROSIDING**

Judul karya ilmiah (paper) : Variables Affecting ZNT Implementation in Communities Semarang City  
 Jumlah Penulis : 2 orang  
 Status Pengusul : Galuh Wardina, **Iwan Rudiarto**

Identitas prosiding : a. Judul Prosiding : GEODETA 2019  
 b. ISBN/ISSN : 2518-6841  
 c. Tahun Terbit/tempat pelaksanaan : 2019  
 d. Penerbit/organiser : KnowledgeE (KnE Engineering)  
 e. Alamat repository PT/web : <https://knepublishing.com/index.php/KnE-Engineering/article/view/5868>  
 f. Terindeks di (jika ada) : -

Kategori Publikasi Makalah :  *Prosiding* Forum Ilmiah Internasional  
 (beri ✓ pada kategori yang tepat)  *Prosiding* Forum Ilmiah Nasional

Hasil Penilaian *Peer Review* :

Komponen Yang Dinilai	Nilai Maksimal <i>Prosiding</i>		Nilai Akhir Yang Diperoleh
	Internasional 15	Nasional <input type="text"/>	
a. Kelengkapan unsur isi paper (10%)	1,5		1,5
b. Ruang lingkup dan kedalaman pembahasan (30%)	4,5		4,5
c. Kecukupan dan kemutakhiran data/informasi dan metodologi (30%)	4,5		4,5
d. Kelengkapan unsur dan kualitas terbitan/prosiding (30%)	4,5		4,0
<b>Total = (100%)</b>	<b>15</b>		<b>14,5</b>
<b>Nilai Pengusul :</b>			

Catatan Penilaian paper oleh Reviewer :

- a. Artikel lengkap & sesuai bidang ilmu penulis
- b. Isi terkait land value zone telah dibahas lengkap
- c. Artikel miliki nilai kebaruan cukup. Referensi 30, 20 terbitan ≤ 10 tahun terakhir
- d. Penerbit baik. Turnitin Similarity Index 9%

Semarang, 03-03-2020

Reviewer 2,



Prof. Dr. Ir. Nany Yuliasuti, MSP  
 NIP. 195407171982032001  
 Departemen PWK, FT. Undip

**LEMBAR**  
**HASIL PENILAIAN SEJAWAT SEBIDANG ATAU PEER REVIEW**  
**KARYA ILMIAH : PROSIDING**

Judul karya ilmiah (paper) : Variables Affecting ZNT Implementation in Communities Semarang City

Jumlah Penulis : 2 orang

Status Pengusul : Galuh Wardina, **Iwan Rudiarto**

Identitas prosiding :

a. Judul Prosiding	: GEODETA 2019
b. ISBN/ISSN	: 2518-6841
c. Tahun Terbit/tempat pelaksanaan	: 2019
d. Penerbit/organiser	: KnowledgeE (KnE Engineering)
e. Alamat repository PT/web	: <a href="https://knepublishing.com/index.php/KnE-Engineering/article/view/5868">https://knepublishing.com/index.php/KnE-Engineering/article/view/5868</a>
f. Terindeks di (jika ada)	: -

Kategori Publikasi Makalah :  *Prosiding* Forum Ilmiah Internasional  
 (beri ✓ pada kategori yang tepat)  *Prosiding* Forum Ilmiah Nasional

Hasil Penilaian *Peer Review* :

Komponen Yang Dinilai	Nilai Reviewer		Nilai Rata-rata
	Reviewer I	Reviewer II	
a. Kelengkapan unsur isi paper (10%)	1,5	1,5	1,5
b. Ruang lingkup dan kedalaman pembahasan (30%)	4,5	4,5	4,5
c. Kecukupan dan kemutakhiran data/informasi dan metodologi (30%)	4,0	4,5	4,25
d. Kelengkapan unsur dan kualitas terbitan/prosiding (30%)	4,0	4,0	4,0
<b>Total = (100%)</b>	14,0	14,5	14,25

Semarang, 09-03-2020

Reviewer 1,



Prof. Dr. rer. nat. Imam Buchori, ST  
 NIP. 197011231995121001  
 Departemen PWK FT.Undip

Reviewer 2,



Prof. Dr. Ir. Nany Yulastuti, MSP  
 NIP. 195407171982032001  
 Departemen PWK FT.Undip

**LEMBAR  
HASIL PENILAIAN SEJAWAT SEBIDANG ATAU PEER REVIEW  
KARYA ILMIAH : PROSIDING**

Judul karya ilmiah (paper) : Variables Affecting ZNT Implementation in Communities Semarang City

Jumlah Penulis : 2 orang

Status Pengusul : Galuh Wardina, **Iwan Rudiarto**

Identitas prosiding :

a. Judul Prosiding	: GEODETA 2019
b. ISBN/ISSN	: 2518-6841
c. Tahun Terbit/tempat pelaksanaan	: 2019
d. Penerbit/organiser	: KnowledgeE (KnE Engineering)
e. Alamat repository PT/web	: <a href="https://knepublishing.com/index.php/KnE-Engineering/article/view/5868">https://knepublishing.com/index.php/KnE-Engineering/article/view/5868</a>
f. Terindeks di (jika ada)	: -

Kategori Publikasi Makalah :  *Prosiding* Forum Ilmiah Internasional  
(beri ✓ pada kategori yang tepat)  *Prosiding* Forum Ilmiah Nasional

Hasil Penilaian *Peer Review* :

Komponen Yang Dinilai	Nilai Maksimal <i>Prosiding</i>		Nilai Akhir Yang Diperoleh
	Internasional	Nasional	
a. Kelengkapan unsur isi paper (10%)	15		1,5
b. Ruang lingkup dan kedalaman pembahasan (30%)	4,5		4,5
c. Kecukupan dan kemutakhiran data/informasi dan metodologi (30%)	4,5		4,25
d. Kelengkapan unsur dan kualitas terbitan/prosiding (30%)	4,5		4,0
<b>Total = (100%)</b>	<b>15</b>		<b>14,25</b>
<b>Nilai Pengusul :</b>			

Semarang, 09-03-2020

Reviewer 1,



Prof. Dr. rer. nat. Imam Buchori, ST  
NIP. 197011231995121001  
Departemen PWK FT.Undip

Reviewer 2,



Prof. Dr. Ir. Nany Yuliasuti, MSP  
NIP. 195407171982032001  
Departemen PWK FT.Undip



- Any time
- Since 2020
- Since 2019
- Since 2016
- Custom range...

- Sort by relevance
- Sort by date

- include patents
- include citations

Create alert

**Variables Affecting ZNT Implementation in Communities Semarang City**

G Wardina, I Rudiarto - KnE Engineering, 2019 - knepublishing.com

Abstract The Land and Building Tax Imposition Base (NJOP) is used to determine the basis for Land and Building Taxes. But in reality, NJOP sometimes does not match fair market values. By land valuation experts, a method was formed which approached real land prices, namely the Land Value Zone (ZNT). ZNT in its application and development raises diverse responses. For that, we need to study variables affecting the implementation of ZNT in the community. Therefore, the city of Semarang is considered suitable for case studies on the ...

☆ Related articles All 2 versions

[\[PDF\] knepublishing.com](#)



  
**Knowledge E**  
Engaging minds



**KnE Engineering**

## **The 1th International Conference on Geodesy, Geomatics, and Land Administration 2019**

**Shantika Premire Hotel Semarang Jl. Pandanaran No. 116-  
120 Semarang, 50241 Indonesia**

**July 24 th -25th, 2019**

**ISSN 2518-6841**



[www.KnEpublishing.com](http://www.KnEpublishing.com)

# The 1st International Conference on Geodesy, Geomatics, and Land Administration 2019



PUBLISHED  
2019-12-26

[KnE Engineering](#) / The 1st International Conference on Geodesy, Geomatics, and Land Administration 2019

The 1st International Conference on Geodesy, Geomatic, and Land Administration (GEODETA) was held at and organized by the Geodetic Engineering Department, Diponegoro University. The aim of the conference was to create an atmosphere of research-based education and community services, provide a forum for researchers, academicians, professionals, and students from various engineering fields and with cross-disciplinary work or interest in the development of geodetic, geomatic, and land. This conference acted as a forum to exchange experiences and information between national and international researchers on geodetic, geomatic, and land.

**Conference topics:** The conference had seven main clusters that were covered in each session: (1) Geodesy and Geodynamic; (2) Survey and Mapping Technology; (3) Land and Marine Cadastre and Regional and Urban Planning; (4) Hydrography and Oceanography; (5) Geographic Information Science; (6) Disaster Management; and (7) Civil and Environmental Engineering Survey.

**Conference dates:** 24–25 July 2019

**Location:** Semarang, Indonesia

**Editors:** Dr. Yudo Prasetyo, ST., MT. (Editor-in-Chief), Prof. Chao Hung Lin (member), Dr. Firman Hadi, S. Si., M.T. (member), Dr. Sony Darmawan, ST., MT. (member), Dr. L. M. Sabri, ST., MT. (member), Abdi Sukmono, ST., MT. (member), and Hana Sugiastu Firdaus, ST., MT. (member)

**Chair person:** Arief Laila Nugraha, ST., M. Eng.

**Organizer:** Department of Geodetic Engineering, Faculty of Engineering, Diponegoro University, Semarang, Indonesia

**Sponsors:** Diponegoro University, Badan Informasi Geospasial (Geospatial Information Agency), Kementerian Agraria dan Tata Ruang (Ministry of Agrarian and Spatial Planning)

**Published:** 26 December 2019

**ISSN:** 2518-6841

## **Statement of Peer Review**

THE 1ST INTERNATIONAL CONFERENCE ON GEODESY, GEOMATICS, AND LAND ADMINISTRATION 2019

23 DOWNLOADS

[Download fulltext](#)

## **Deformation Measurement in the Penggaron Tol Bridge Area Using GNSS Technology**

THE 1ST INTERNATIONAL CONFERENCE ON GEODESY, GEOMATICS, AND LAND ADMINISTRATION 2019

Pages 1--8 • Moehammad Awaluddin, Bambang Sudarsono, Bambang Darmo Yuwono, Siti Fathimah

44 DOWNLOADS

[Download fulltext](#)

## **Environmental Vulnerability on Tsunami Hazard, Cisolok Village, Sukabumi**

THE 1ST INTERNATIONAL CONFERENCE ON GEODESY, GEOMATICS, AND LAND ADMINISTRATION 2019

Pages 9–19 • Amila Husna, Supriatna., Iqbal Putut Ash Shiddiq, Masita Dwi Mandini Manesa, Yoana Risty

46 DOWNLOADS

[Download fulltext](#)

**Spatial Model of Green Open Space Needs for Mitigation of Urban Heat Island Phenomenon in Semarang**

THE 1ST INTERNATIONAL CONFERENCE ON GEODESY, GEOMATICS, AND LAND ADMINISTRATION 2019

Pages 20–33 • Bandi Sasmito, Yudo Prasetyo, Nurhadi Bashit, Titis Ismayanti

34 DOWNLOADS

[Download fulltext](#)

**Study of Accuracy in Landslide Mapping Assessment Using GIS and AHP, A Case Study of Semarang Regency**

THE 1ST INTERNATIONAL CONFERENCE ON GEODESY, GEOMATICS, AND LAND ADMINISTRATION 2019

Pages 34–46 • Arief Laila Nugraha, Abdi Sukmono, Hana s Sugistu Firdau, Sabda Lestari

31 DOWNLOADS

[Download fulltext](#)

**Tectonic Relationships and Structural Development between Arjosari, Pacitan, East Java and Tawangmangu, Karanganyar, Central Java**

THE 1ST INTERNATIONAL CONFERENCE ON GEODESY, GEOMATICS, AND LAND ADMINISTRATION 2019

Pages 47–56 • Fahrudin ., Ahmad Syaugi Hidayatillah, Muhammad Jabarismaulana

40 DOWNLOADS

[Download fulltext](#)

**Analysis of the Threat of Floods in Kendal Regency Using Fuzzy Analytic Hierarchy Process and the Geo Hazard Map Methodology Catalog**

THE 1ST INTERNATIONAL CONFERENCE ON GEODESY, GEOMATICS, AND LAND ADMINISTRATION 2019

Pages 57–65 • Hana S Firdaus, Arief L Nugraha, Abdi Sukmono, Rahmat R Valdika

33 DOWNLOADS

[Download fulltext](#)

**Integration PS-InSAR and MODIS PWV Data to Monitor Land Subsidence in Semarang City 2015–2018**

THE 1ST INTERNATIONAL CONFERENCE ON GEODESY, GEOMATICS, AND LAND ADMINISTRATION 2019

Pages 66–76 • Reyhan Azeriansyah, Harintaka .

41 DOWNLOADS

[Download fulltext](#)

**Development of Parameter Transformation of Indonesian Geospatial Reference System 2013**

THE 1ST INTERNATIONAL CONFERENCE ON GEODESY, GEOMATICS, AND LAND ADMINISTRATION 2019

Pages 77–94 • Agung Syetiawan, Dadan Ramdani, Ayu Nur Safji, Yustisi Ardhitasari, Lumban Gaol, Isnaini Annuriah

79 DOWNLOADS



[Download fulltext](#)

**Land Subsidence monitoring 2016 - 2018 analysis using GNSS CORS UDIP and DinSAR in Semarang**

THE 1ST INTERNATIONAL CONFERENCE ON GEODESY, GEOMATICS, AND LAND ADMINISTRATION 2019

Pages 95–105 • BD Yuwono, M Awaluddin, Najib .

59 DOWNLOADS

[Download fulltext](#)

**Determination of Vertical Deflection Based on Terrestrial Gravity Disturbance Data (A Case Study in Semarang City)**

THE 1ST INTERNATIONAL CONFERENCE ON GEODESY, GEOMATICS, AND LAND ADMINISTRATION 2019

Pages 106–114 • L M Sabri, Bambang Sudarsono, Rina Dwi Indriana

87 DOWNLOADS

[Download fulltext](#)

**Assessment of Different Real Time Precise Point Positioning Correction Over the Sea Area**

THE 1ST INTERNATIONAL CONFERENCE ON GEODESY, GEOMATICS, AND LAND ADMINISTRATION 2019

Pages 115–123 • Irwan Gumilar, Brian Bramanto, Teguh P Sidiq, Poerbandono ., Budi Mulyadi

55 DOWNLOADS

[Download fulltext](#)

**The Triangulation Reduction Analysis of Acute Triangle**

THE 1ST INTERNATIONAL CONFERENCE ON GEODESY, GEOMATICS, AND LAND ADMINISTRATION 2019

Pages 124–134 • Fauzi Janu Amarrohman, L M Sabri, Moehammad Awaluddin, Bambang Darmo Yuwono

28 DOWNLOADS

[Download fulltext](#)

**Ecotourism Site Suitability Using GIS and AHP: A Case Study of Ngargoyoso District in Karanganyar Regency**

THE 1ST INTERNATIONAL CONFERENCE ON GEODESY, GEOMATICS, AND LAND ADMINISTRATION 2019

Pages 135–149 • Martein Adigana, Jawoto Sih Setyono

42 DOWNLOADS

[Download fulltext](#)

**Spatial Autocorrelation Analysis of Tuberculosis Cases (2016-2018) In Kebumen**

THE 1ST INTERNATIONAL CONFERENCE ON GEODESY, GEOMATICS, AND LAND ADMINISTRATION 2019

Pages 150–157 • Kurniawan Adi Pradana, Purnama Budi Santosa

36 DOWNLOADS

[Download fulltext](#)

### **Spatio-Temporal Visualization of Peatlands Changes**

THE 1ST INTERNATIONAL CONFERENCE ON GEODESY, GEOMATICS, AND LAND ADMINISTRATION 2019

Pages 158–171 • [Lea Kristi Agustina](#), [Trias Aditya](#)

[49 DOWNLOADS](#)

[Download fulltext](#)

### **Development of Village Information System Based on UAV Image and Geographic Information System (Case Study: Katonsari Village of Demak Regency)**

THE 1ST INTERNATIONAL CONFERENCE ON GEODESY, GEOMATICS, AND LAND ADMINISTRATION 2019

Pages 172–182 • [Bambang Sudarsono](#), [L.M. Sabri](#)

[33 DOWNLOADS](#)

[Download fulltext](#)

### **Adaptation and Coastal Management in Disaster Areas (Study in the Coast of Depok Beach, Yogyakarta)**

THE 1ST INTERNATIONAL CONFERENCE ON GEODESY, GEOMATICS, AND LAND ADMINISTRATION 2019

Pages 183–191 • [Westi Utami](#)

[41 DOWNLOADS](#)

[Download fulltext](#)

### **Satellite Derived Bathymetry on Shallow Reef Platform: A Preliminary Result from Semak Daun, Seribu Islands, Java Sea, Indonesia**

THE 1ST INTERNATIONAL CONFERENCE ON GEODESY, GEOMATICS, AND LAND ADMINISTRATION 2019

Pages 192–202 • [L Meliala](#), [W A Wibowo](#), [Jessica Amalia](#)

[42 DOWNLOADS](#)

[Download fulltext](#)

### **Impact Analysis of Tropical Cyclone Cempaka-Dahlia on Wave Heights in Indonesian Waters from Numerical Model and Altimetry Satellite**

THE 1ST INTERNATIONAL CONFERENCE ON GEODESY, GEOMATICS, AND LAND ADMINISTRATION 2019

Pages 203–214 • [Wiwin Windupranata](#), [Candida A.D.S. Nusantara](#), [Dudy D. Wijaya](#), [Kosasih Prijatna](#)

[33 DOWNLOADS](#)

[Download fulltext](#)

### **Spatial Dynamics Model of Land Availability and Level of Income and Education in Parangtritis Coastal Village, Bantul Regency**

THE 1ST INTERNATIONAL CONFERENCE ON GEODESY, GEOMATICS, AND LAND ADMINISTRATION 2019

Pages 215–226 • [Arti Aulia](#), [Supriatna](#), [Masita Dwi Mandini Manessa](#), [Yoanna Ristya](#)

[37 DOWNLOADS](#)

[Download fulltext](#)

### **Cadastral Surveys with Non-metric Camera Using Uav: A Feasibility Study**

THE 1ST INTERNATIONAL CONFERENCE ON GEODESY, GEOMATICS, AND LAND ADMINISTRATION 2019

Pages 227–237 • [Catur A. Rokhmana](#), [Martinus E. Tjahjadi](#), [Fransisca D. Agustina](#)

[46 DOWNLOADS](#)

[Download fulltext](#)

### **Potential Use of UAV-Based Mapping System to Accelerate the Production of Parcel Boundary Map in Indonesia**

THE 1ST INTERNATIONAL CONFERENCE ON GEODESY, GEOMATICS, AND LAND ADMINISTRATION 2019

Pages 238–246 • [Catur A. Rokhmana](#), [Imung A. Gumeidhidta](#), [Martinus E. Tjahjadi](#)

[46 DOWNLOADS](#)

[Download fulltext](#)

### **Prediction Model of Land Cover Changes using the Cellular Automata – Markov Chain Affected by the BOCIMI Toll Road in Sukabumi Regency**

THE 1ST INTERNATIONAL CONFERENCE ON GEODESY, GEOMATICS, AND LAND ADMINISTRATION 2019

Pages 247–256 • [Inne Audina Irawan](#), [S Supriatna](#), [MDM Manessa](#), [Y Ristya](#)

[42 DOWNLOADS](#)

[Download fulltext](#)

### **Land Use Change Detection and Urban Sprawl Monitoring in Metropolitan Area of Jakarta (Jabodetabek) from 2001 to 2015**

THE 1ST INTERNATIONAL CONFERENCE ON GEODESY, GEOMATICS, AND LAND ADMINISTRATION 2019

Pages 257–268 • [Ismail Fata Robbany](#), [Arash Gharghi](#), [Karl-Peter Traub](#)

[55 DOWNLOADS](#)

[Download fulltext](#)

### **Spatial Analysis of Kulon Progo District Development from 2007-2030 with Cellular Automata Markov Model**

THE 1ST INTERNATIONAL CONFERENCE ON GEODESY, GEOMATICS, AND LAND ADMINISTRATION 2019

Pages 269–277 • [Ajeng Kartika Nugraheni Syafitri](#), [Purnama Budi Santosa](#)

[31 DOWNLOADS](#)

[Download fulltext](#)

### **Modeling And Spatial Analysis Of Change Settlement And Fair Market Land Price Using Markov Chain Model In Banyumanik District**

THE 1ST INTERNATIONAL CONFERENCE ON GEODESY, GEOMATICS, AND LAND ADMINISTRATION 2019

[Pages 278–290 • S Subiyanto, Andri Suprayogi](#)

[29 DOWNLOADS](#)

[Download fulltext](#)

### **Variables Affecting ZNT Implementation in Communities Semarang City**

[THE 1ST INTERNATIONAL CONFERENCE ON GEODESY, GEOMATICS, AND LAND ADMINISTRATION 2019](#)

[Pages 291–302 • Galuh Wardina, Iwan Rudiarto](#)

[39 DOWNLOADS](#)

[Download fulltext](#)

### **Object Oriented Land Use Change Modelling Of Residential Areas (Case Study : Banyumanik Sub-District, Semarang City)**

[THE 1ST INTERNATIONAL CONFERENCE ON GEODESY, GEOMATICS, AND LAND ADMINISTRATION 2019](#)

[Pages 303–12 • Andri Suprayogi, Sawitri Subiyanto](#)

[32 DOWNLOADS](#)

[Download fulltext](#)

### **The Impact of Visit Frequency on Kreo Cave Tourism Development**

[THE 1ST INTERNATIONAL CONFERENCE ON GEODESY, GEOMATICS, AND LAND ADMINISTRATION 2019](#)

[Pages 313–322 • N Bashit, S Subiyanto, Y Prasetyo, A Sukmono, S A Br Sitepu](#)

[25 DOWNLOADS](#)

[Download fulltext](#)

### **Evaluation of GPS-RTK and Total Station for Topographic Survey and Strategic Decision in Private Companies**

[THE 1ST INTERNATIONAL CONFERENCE ON GEODESY, GEOMATICS, AND LAND ADMINISTRATION 2019](#)

[Pages 323–332 • Mohammad Idris](#)

[72 DOWNLOADS](#)

[Download fulltext](#)

### **Geometric Accuracy Assessments of Orthophoto Production from UAV Aerial Images**

[THE 1ST INTERNATIONAL CONFERENCE ON GEODESY, GEOMATICS, AND LAND ADMINISTRATION 2019](#)

[Pages 333–344 • Silvester S Sai, Martinus E Tjahjadi, Catur A Rokhmana](#)

[110 DOWNLOADS](#)

[Download fulltext](#)

### **Assessing Stability Performance of Non-Metric Camera's Lens Distortion Model during UAV Flight Missions**

[THE 1ST INTERNATIONAL CONFERENCE ON GEODESY, GEOMATICS, AND LAND ADMINISTRATION 2019](#)

**The Spatial Pattern of Rice Productivity Using Sentinel-2A Image in Cariu and Tanjungsari District, Bogor Regency**

THE 1ST INTERNATIONAL CONFERENCE ON GEODESY, GEOMATICS, AND LAND ADMINISTRATION 2019

Pages 355–362 • Moudy Ramadhiyanti Putri, Supriatna., Masita DM Manessa, Yoanna Ristya

70 DOWNLOADS

[Download fulltext](#)

**Comparison of Destriping Methods of GRACE Satellite for Total Water Storage Calculation in Peatland Borneo Island**

THE 1ST INTERNATIONAL CONFERENCE ON GEODESY, GEOMATICS, AND LAND ADMINISTRATION 2019

Pages 363–371 • Rendra Fauzi, Leni Sophia Heliani

49 DOWNLOADS

[Download fulltext](#)

**Assessing a 35mm Fixed-Lens Sony Alpha-5100 Intrinsic Parameters Prior to, During, and Post UAV Flight Mission**

THE 1ST INTERNATIONAL CONFERENCE ON GEODESY, GEOMATICS, AND LAND ADMINISTRATION 2019

Pages 372–383 • Martinus E Tjahjadi, Silvester S Sai, Fourry Handoko

49 DOWNLOADS

[Download fulltext](#)

**Remote Sensing Application With Validation Test For Inland Waters Detection In Loa Kulu Minapolitan Area, Kutai Kartanegara Regency**

THE 1ST INTERNATIONAL CONFERENCE ON GEODESY, GEOMATICS, AND LAND ADMINISTRATION 2019

Pages 384–397 • Ibtidah Triyani, Maya Damayanti

27 DOWNLOADS

[Download fulltext](#)

**Integration of Leaf Water Content Index (LWCI) and Enhanced Vegetation Index (EVI) for Stress Detection of Rice Plant Using Landsat 8 Satellite Imagery**

THE 1ST INTERNATIONAL CONFERENCE ON GEODESY, GEOMATICS, AND LAND ADMINISTRATION 2019

Pages 398–408 • Abdi Sukmono, Arief Laila Nugraha, Hana Sugistu Firdaus

52 DOWNLOADS

[Download fulltext](#)

**Analysis of Road Network Growth Patterns As Supporting System of Industrial Park Accessibility**





THE 1ST INTERNATIONAL CONFERENCE ON GEODESY, GEOMATICS, AND LAND ADMINISTRATION 2019

[Download fulltext](#)

## Contact

Email [publishing@knowledgee.com](mailto:publishing@knowledgee.com)  
Phone +971 4 4227043  
Address Knowledge E  
Office 4401-02 ,4404  
Jumeirah Bay X2 Tower  
Jumeirah Lakes Towers (JLT)  
P.O. Box 488239  
Dubai, UAE

## Follow us

 [@KnowledgeE\\_UAE](#)  
 [facebook.com/KnowledgeEUAE](https://facebook.com/KnowledgeEUAE)  
 [Youtube](#)  
 [LinkedIn](#)

[Find out more about Knowledge E from our corporate page](#)

